

# Cross-Gender Social Ties Around the World

## Online Appendix

Michael Bailey, Drew Johnston, Theresa Kuchler,  
Ayush Kumar, Johannes Stroebel\*

January 15, 2025

## 1 Mapping Cross-Gender Connectedness

In this Appendix we provide additional maps of CGFR. The maps below include additional regions for the world not presented in Figure 3, and provide higher-resolution maps of the regions presented in Figure 3. All maps are presented in two different color scales: the first is a constant linear scale across the entire world (referred to as unified), and the second colors subnational geographies based on their relative within-region decile of CGFR (referred to as decile). The unified color scale allows for easier cross-country comparisons, while the decile-based color scale allows for within-region differences to be highlighted.

### 1.1 Index of Maps

- Figure 1: North America, CGFR Top-10, Scale: Unified
- Figure 2: North America, CGFR Top-10, Scale: Decile
- Figure 3: North America, CGFR Top-25, Scale: Unified
- Figure 4: North America, CGFR Top-25, Scale: Decile
- Figure 5: North America, CGFR Top-200, Scale: Unified
- Figure 6: North America, CGFR Top-200, Scale: Decile
- Figure 7: Central America, CGFR Top-10, Scale: Unified
- Figure 8: Central America, CGFR Top-10, Scale: Decile
- Figure 9: Central America, CGFR Top-25, Scale: Unified
- Figure 10: Central America, CGFR Top-25, Scale: Decile
- Figure 11: Central America, CGFR Top-200, Scale: Unified
- Figure 12: Central America, CGFR Top-200, Scale: Decile
- Figure 13: South America, CGFR Top-10, Scale: Unified
- Figure 14: South America, CGFR Top-10, Scale: Decile
- Figure 15: South America, CGFR Top-25, Scale: Unified
- Figure 16: South America, CGFR Top-25, Scale: Decile
- Figure 17: South America, CGFR Top-200, Scale: Unified
- Figure 18: South America, CGFR Top-200, Scale: Decile
- Figure 19: Brazil, CGFR Top-10, Scale: Unified
- Figure 20: Brazil, CGFR Top-10, Scale: Decile
- Figure 21: Brazil, CGFR Top-25, Scale: Unified

---

\*Bailey: Meta Platforms (mcb Bailey@meta.com). Johnston: Meta Platforms (djohnston@meta.com). Kuchler: NYU Stern (tkuchler@stern.nyu.edu). Kumar: NYU Stern (ayush.kumar@stern.nyu.edu). Stroebel: NYU Stern (johannes.stroebel@nyu.edu). This research was facilitated through a research consulting agreement between the academic authors and Meta Platforms.

- Figure 22: Brazil, CGFR Top-25, Scale: Decile
- Figure 23: Brazil, CGFR Top-200, Scale: Unified
- Figure 24: Brazil, CGFR Top-200, Scale: Decile
- Figure 25: USA, CGFR Top-10, Scale: Unified
- Figure 26: USA, CGFR Top-10, Scale: Decile
- Figure 27: USA, CGFR Top-25, Scale: Unified
- Figure 28: USA, CGFR Top-25, Scale: Decile
- Figure 29: USA, CGFR Top-200, Scale: Unified
- Figure 30: USA, CGFR Top-200, Scale: Decile
- Figure 31: Europe, CGFR Top-10, Scale: Unified
- Figure 32: Europe, CGFR Top-10, Scale: Decile
- Figure 33: Europe, CGFR Top-25, Scale: Unified
- Figure 34: Europe, CGFR Top-25, Scale: Decile
- Figure 35: Europe, CGFR Top-200, Scale: Unified
- Figure 36: Europe, CGFR Top-200, Scale: Decile
- Figure 37: Africa, CGFR Top-10, Scale: Unified
- Figure 38: Africa, CGFR Top-10, Scale: Decile
- Figure 39: Africa, CGFR Top-25, Scale: Unified
- Figure 40: Africa, CGFR Top-25, Scale: Decile
- Figure 41: Africa, CGFR Top-200, Scale: Unified
- Figure 42: Africa, CGFR Top-200, Scale: Decile
- Figure 43: The Middle East, CGFR Top-10, Scale: Unified
- Figure 44: The Middle East, CGFR Top-10, Scale: Decile
- Figure 45: The Middle East, CGFR Top-25, Scale: Unified
- Figure 46: The Middle East, CGFR Top-25, Scale: Decile
- Figure 47: The Middle East, CGFR Top-200, Scale: Unified
- Figure 48: The Middle East, CGFR Top-200, Scale: Decile
- Figure 49: South Asia, CGFR Top-10, Scale: Unified
- Figure 50: South Asia, CGFR Top-10, Scale: Decile
- Figure 51: South Asia, CGFR Top-25, Scale: Unified
- Figure 52: South Asia, CGFR Top-25, Scale: Decile
- Figure 53: South Asia, CGFR Top-200, Scale: Unified
- Figure 54: South Asia, CGFR Top-200, Scale: Decile
- Figure 55: East Asia, CGFR Top-10, Scale: Unified
- Figure 56: East Asia, CGFR Top-10, Scale: Decile
- Figure 57: East Asia, CGFR Top-25, Scale: Unified
- Figure 58: East Asia, CGFR Top-25, Scale: Decile
- Figure 59: East Asia, CGFR Top-200, Scale: Unified
- Figure 60: East Asia, CGFR Top-200, Scale: Decile



- Figure 61: Australia and New Zealand, CGFR Top-10, Scale: Unified
- Figure 62: Australia and New Zealand, CGFR Top-10, Scale: Decile
- Figure 63: Australia and New Zealand, CGFR Top-25, Scale: Unified
- Figure 64: Australia and New Zealand, CGFR Top-25, Scale: Decile
- Figure 65: Australia and New Zealand, CGFR Top-200, Scale: Unified
- Figure 66: Australia and New Zealand, CGFR Top-200, Scale: Decile
- Figure 67: Southeast Asia, CGFR Top-10, Scale: Unified
- Figure 68: Southeast Asia, CGFR Top-10, Scale: Decile
- Figure 69: Southeast Asia, CGFR Top-25, Scale: Unified
- Figure 70: Southeast Asia, CGFR Top-25, Scale: Decile
- Figure 71: Southeast Asia, CGFR Top-200, Scale: Unified
- Figure 72: Southeast Asia, CGFR Top-200, Scale: Decile
- Figure 73: The Philippines, CGFR Top-10, Scale: Unified
- Figure 74: The Philippines, CGFR Top-10, Scale: Decile
- Figure 75: The Philippines, CGFR Top-25, Scale: Unified
- Figure 76: The Philippines, CGFR Top-25, Scale: Decile
- Figure 77: The Philippines, CGFR Top-200, Scale: Unified
- Figure 78: The Philippines, CGFR Top-200, Scale: Decile
- Figure 79: Maritime Southeast Asia, CGFR Top-10, Scale: Unified
- Figure 80: Maritime Southeast Asia, CGFR Top-10, Scale: Decile
- Figure 81: Maritime Southeast Asia, CGFR Top-25, Scale: Unified
- Figure 82: Maritime Southeast Asia, CGFR Top-25, Scale: Decile
- Figure 83: Maritime Southeast Asia, CGFR Top-200, Scale: Unified
- Figure 84: Maritime Southeast Asia, CGFR Top-200, Scale: Decile

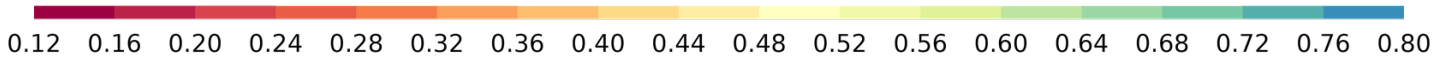
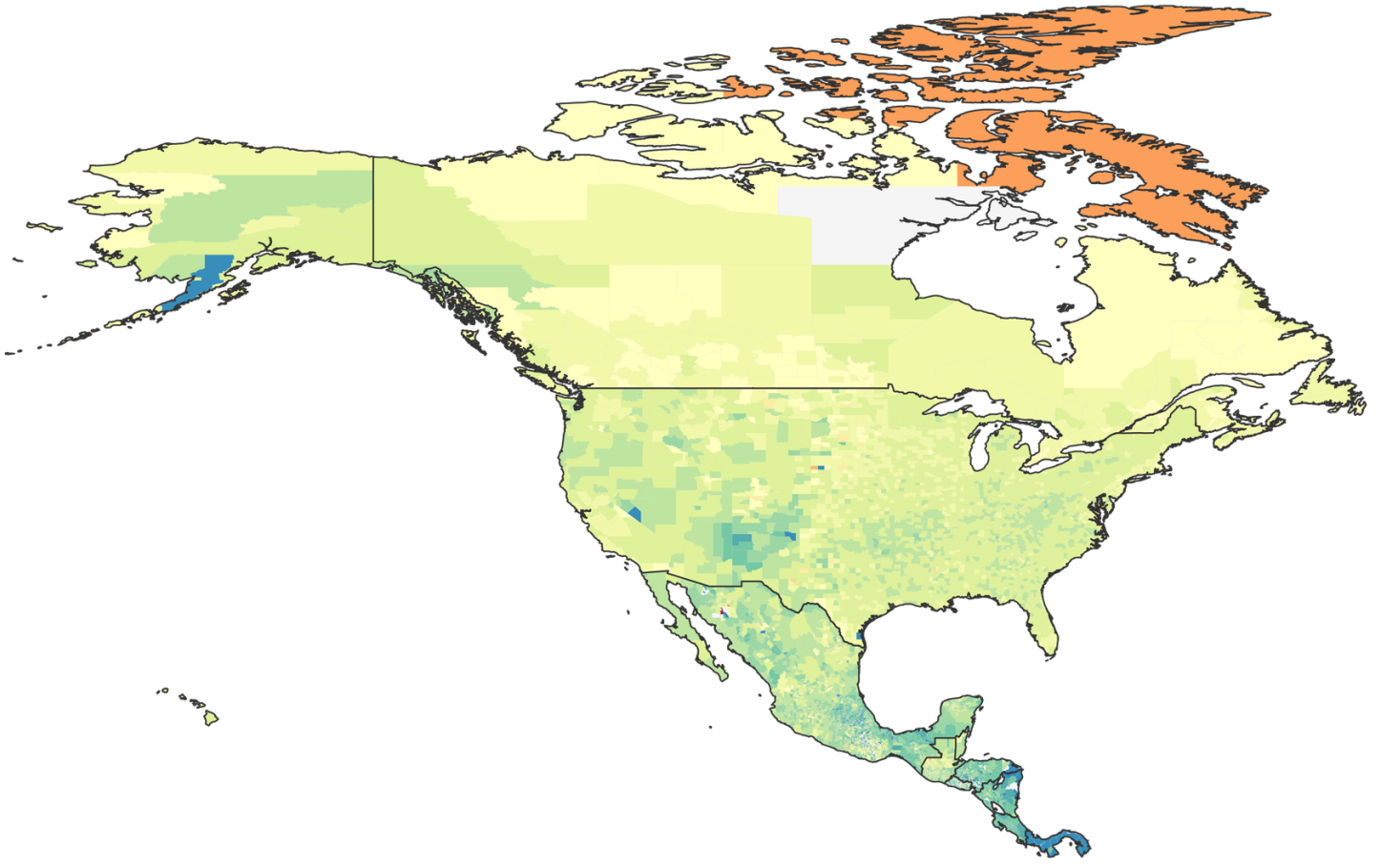


Figure 1: North America, CGFR (Top-10 Friends), Unified Scale

[Back to Index](#)

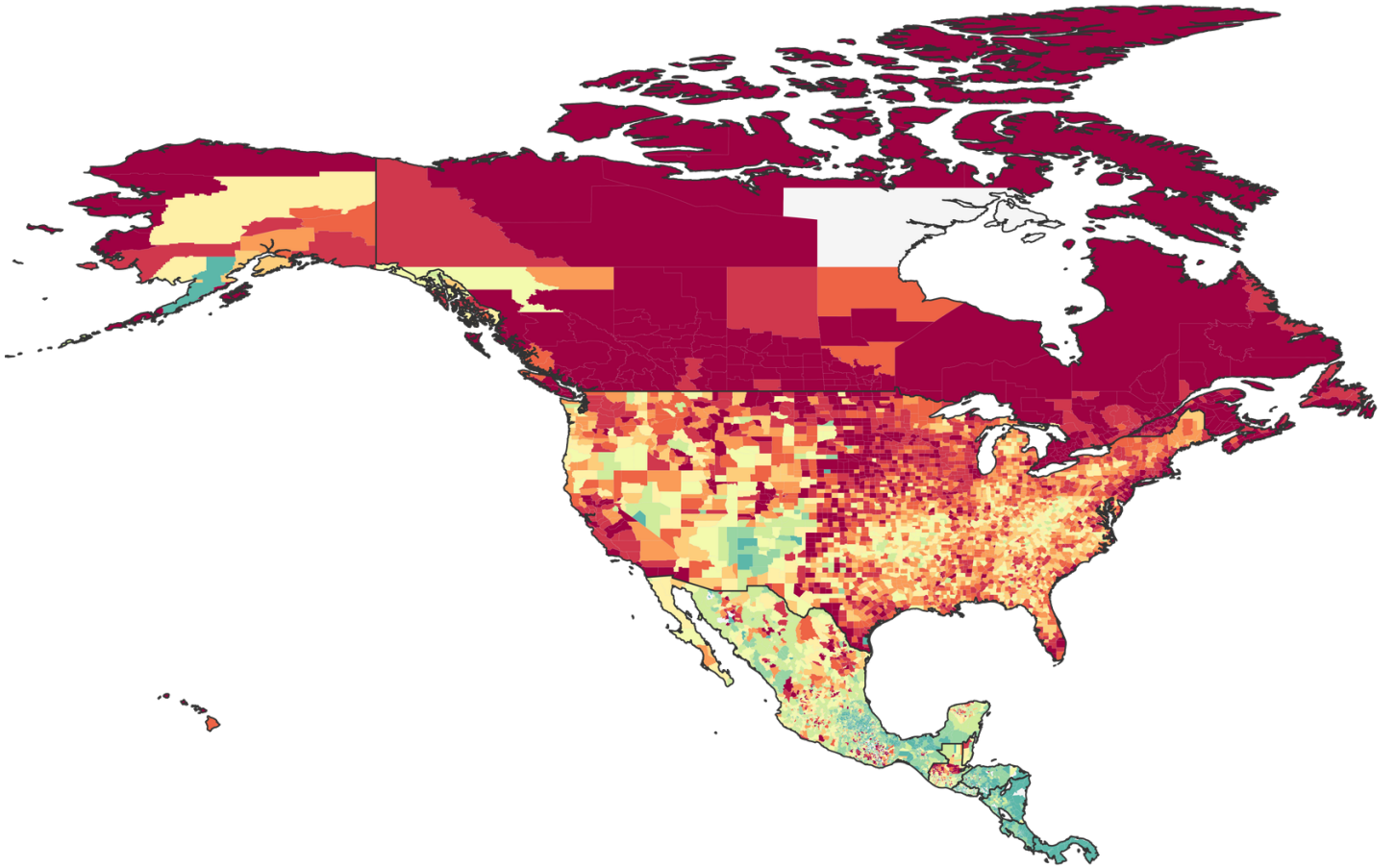


Figure 2: North America, CGFR (Top-10 Friends), Decile Scale

[Back to Index](#)

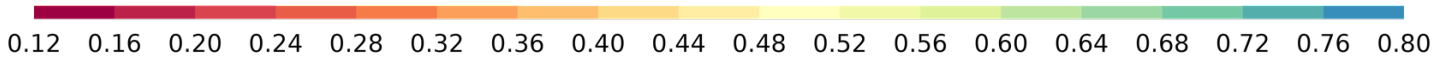
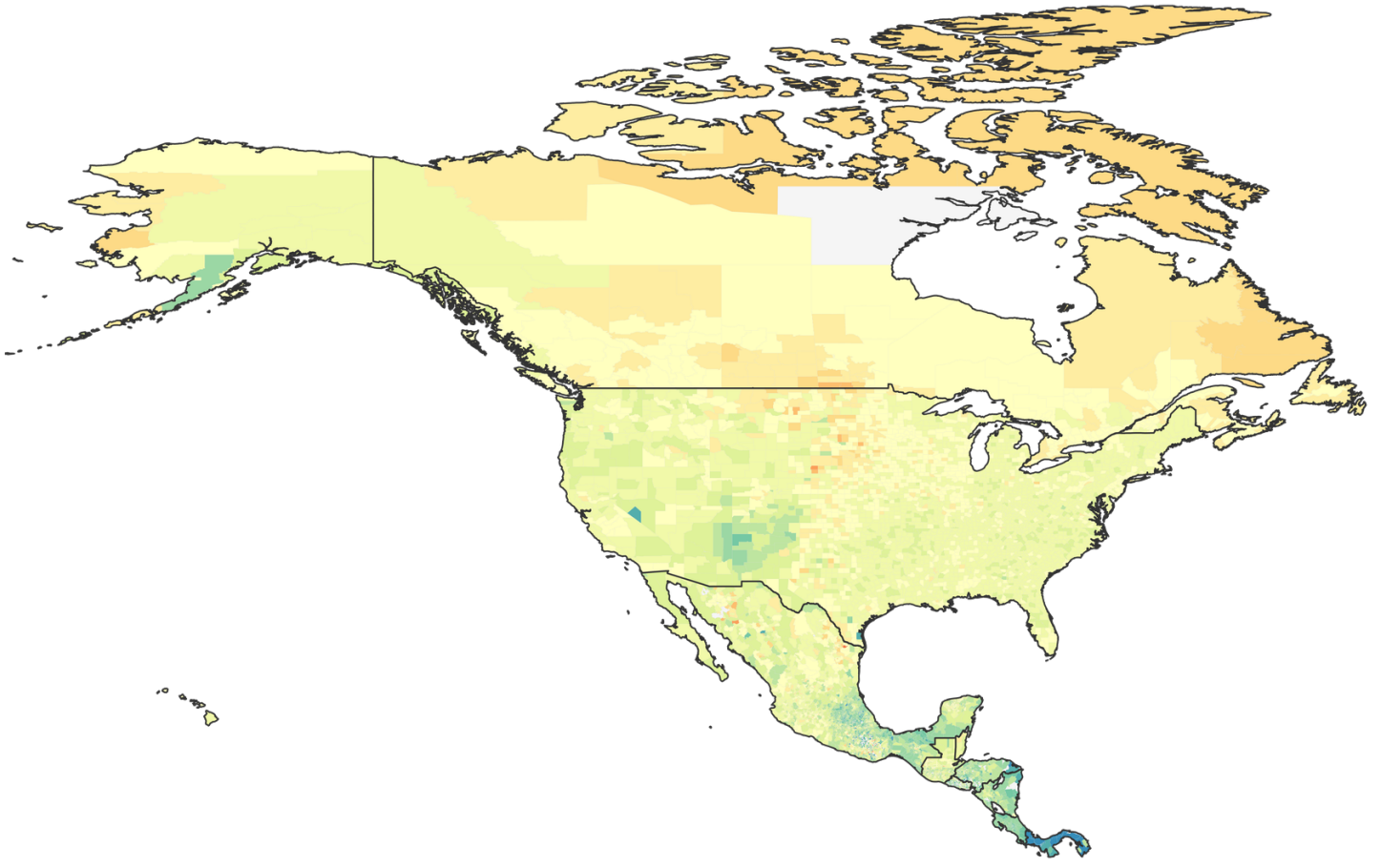


Figure 3: North America, CGFR (Top-25 Friends), Unified Scale

[Back to Index](#)

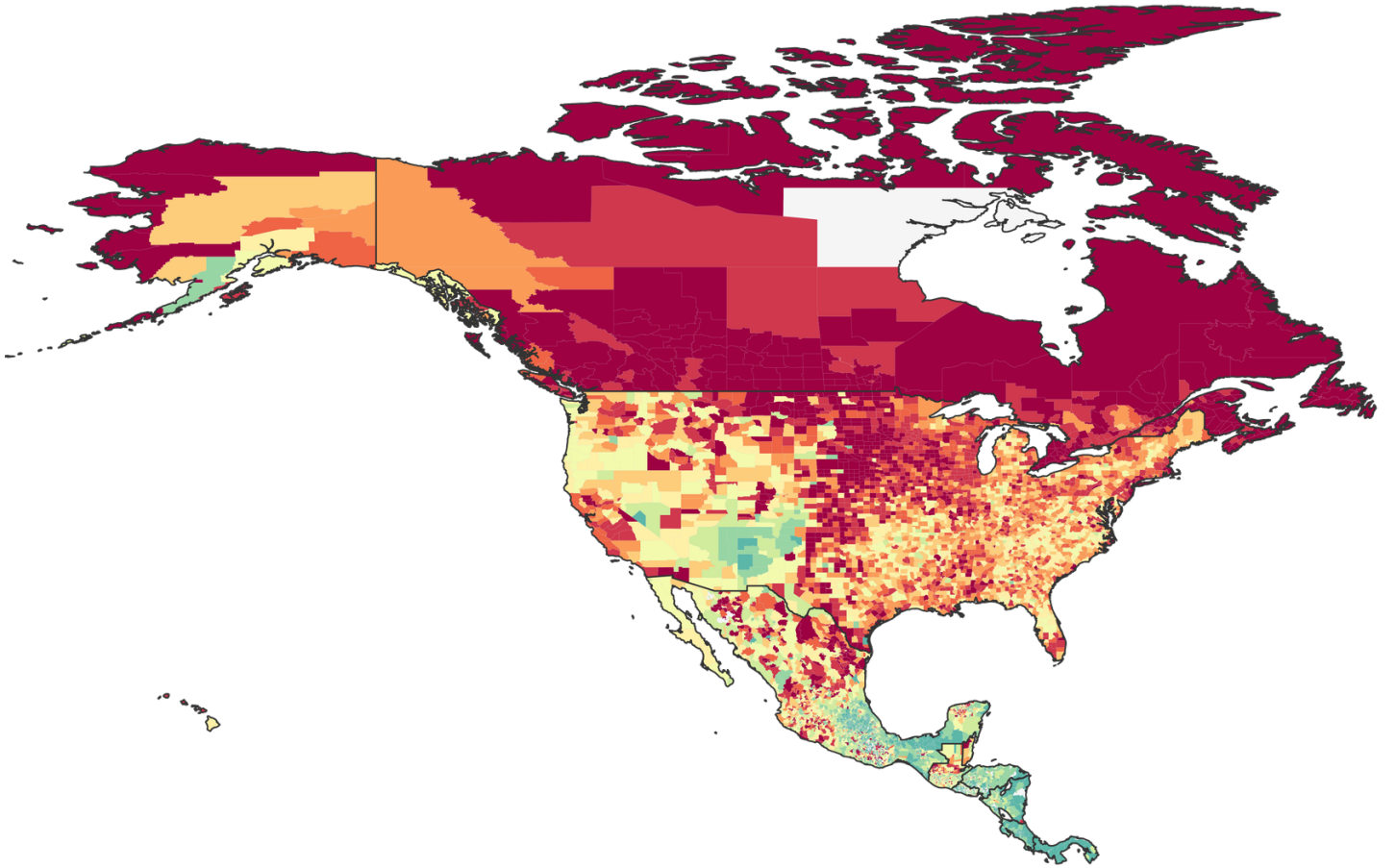


Figure 4: North America, CGFR (Top-25 Friends), Decile Scale

[Back to Index](#)

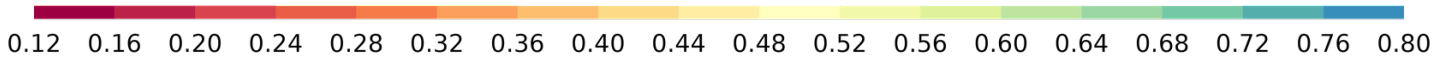
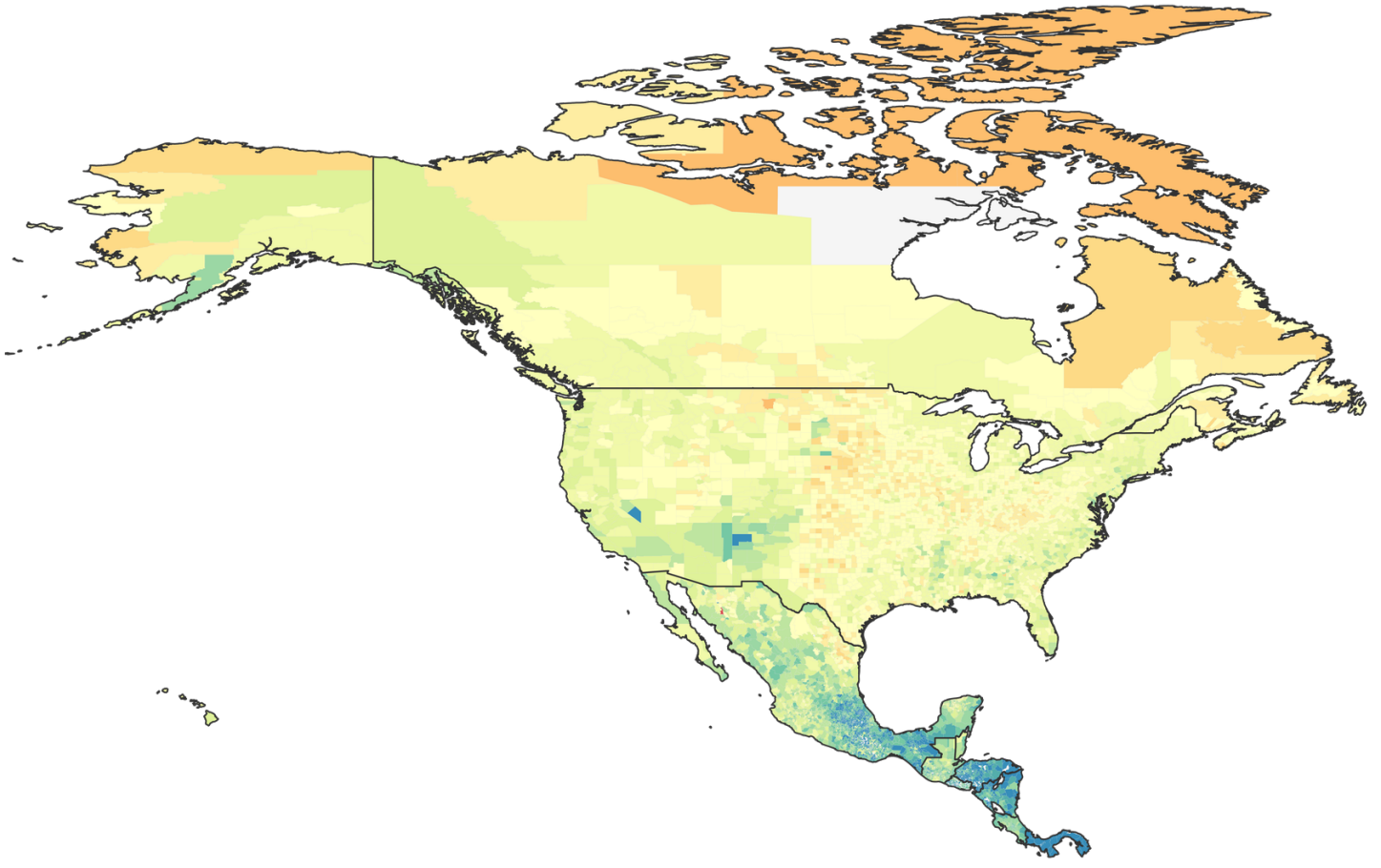


Figure 5: North America, CGFR (Top-200 Friends), Unified Scale

[Back to Index](#)

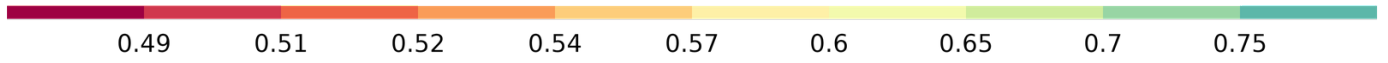
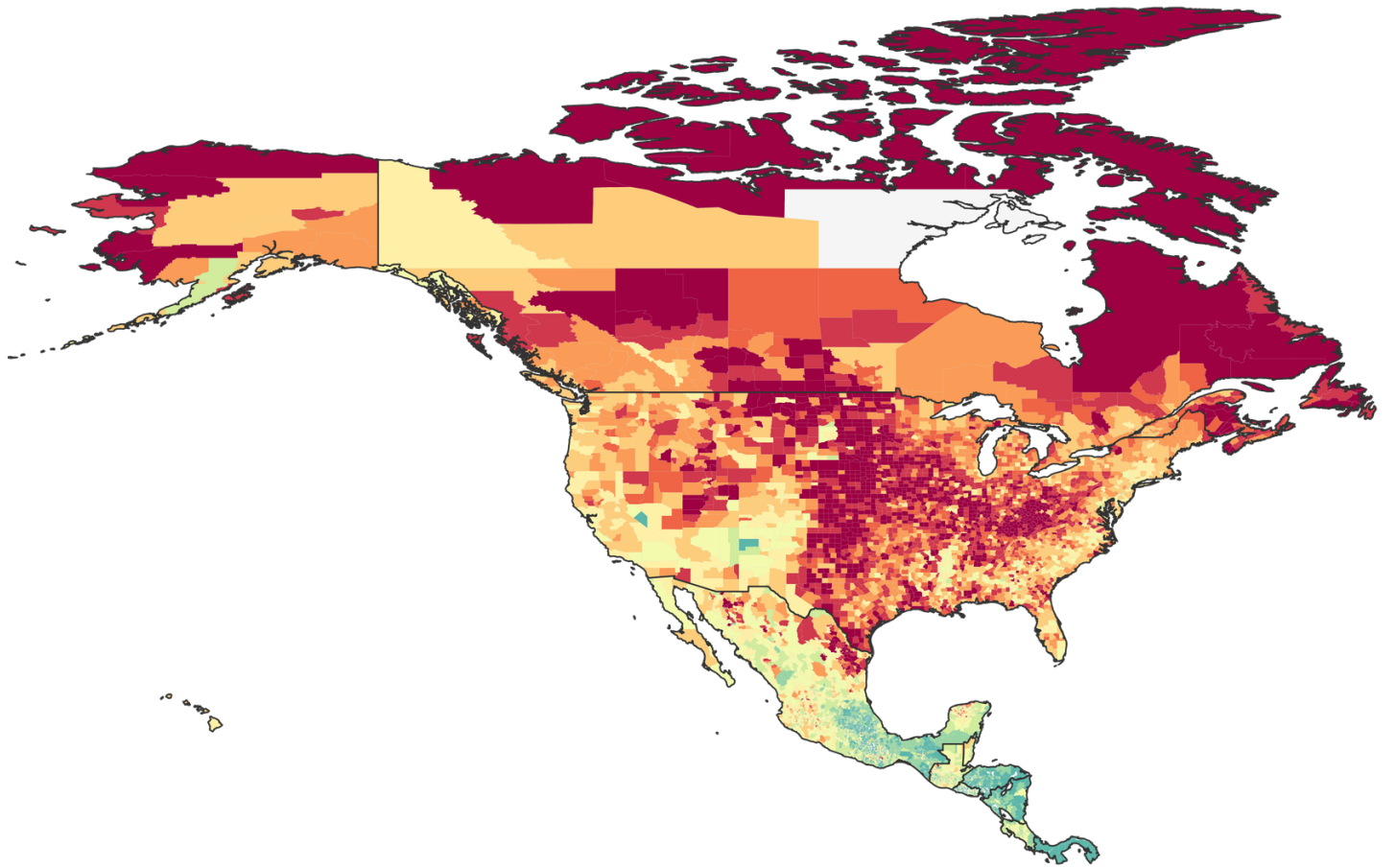


Figure 6: North America, CGFR (Top-200 Friends), Decile Scale

[Back to Index](#)



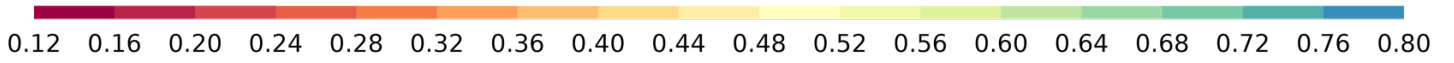
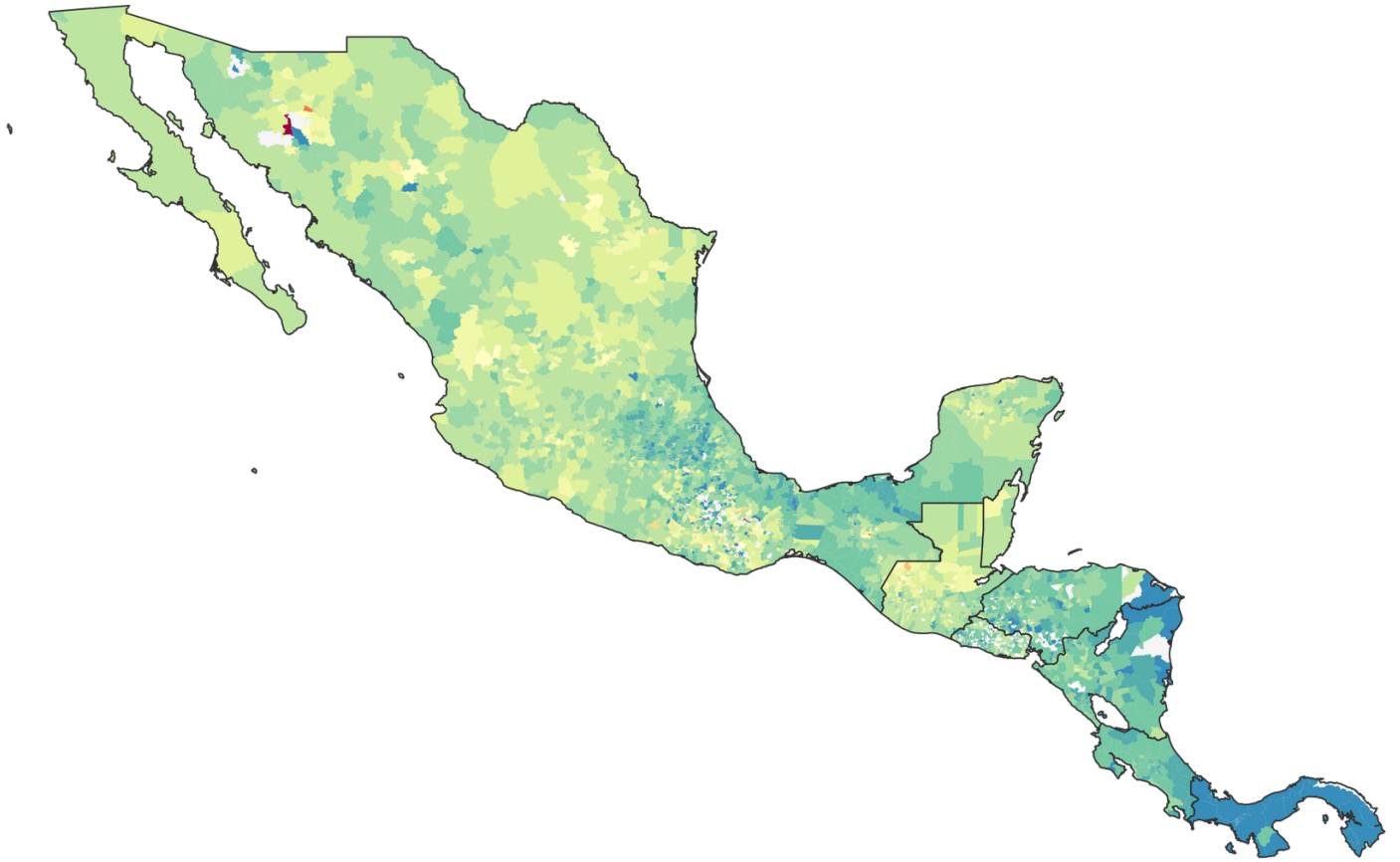


Figure 7: Central America, CGFR (Top-10 Friends), Unified Scale

[Back to Index](#)



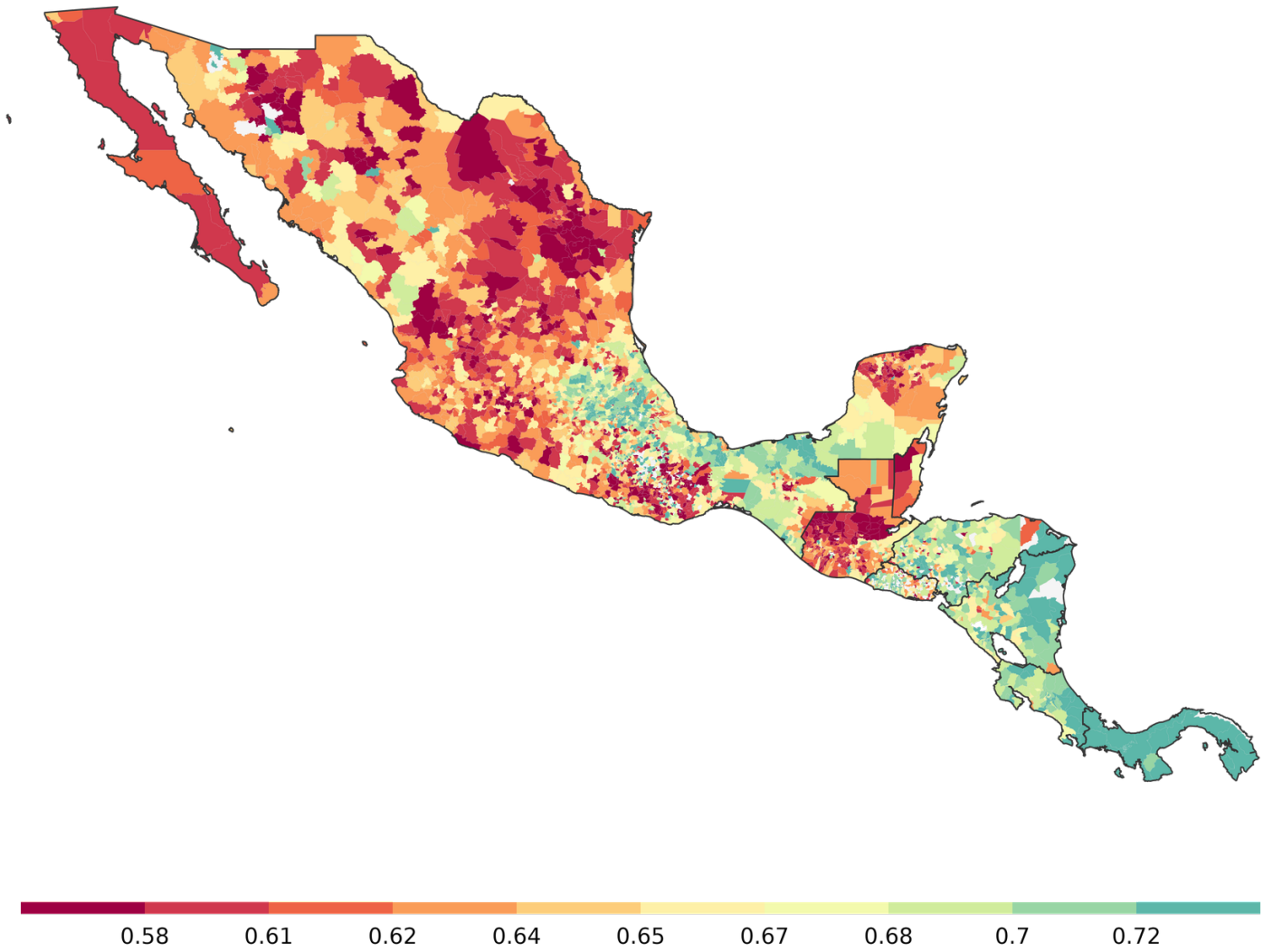


Figure 8: Central America, CGFR (Top-10 Friends), Decile Scale

[Back to Index](#)

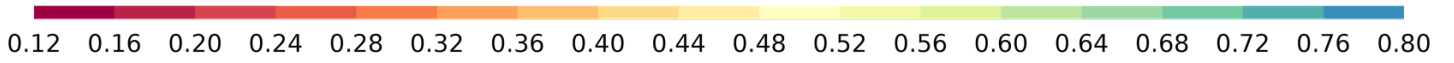
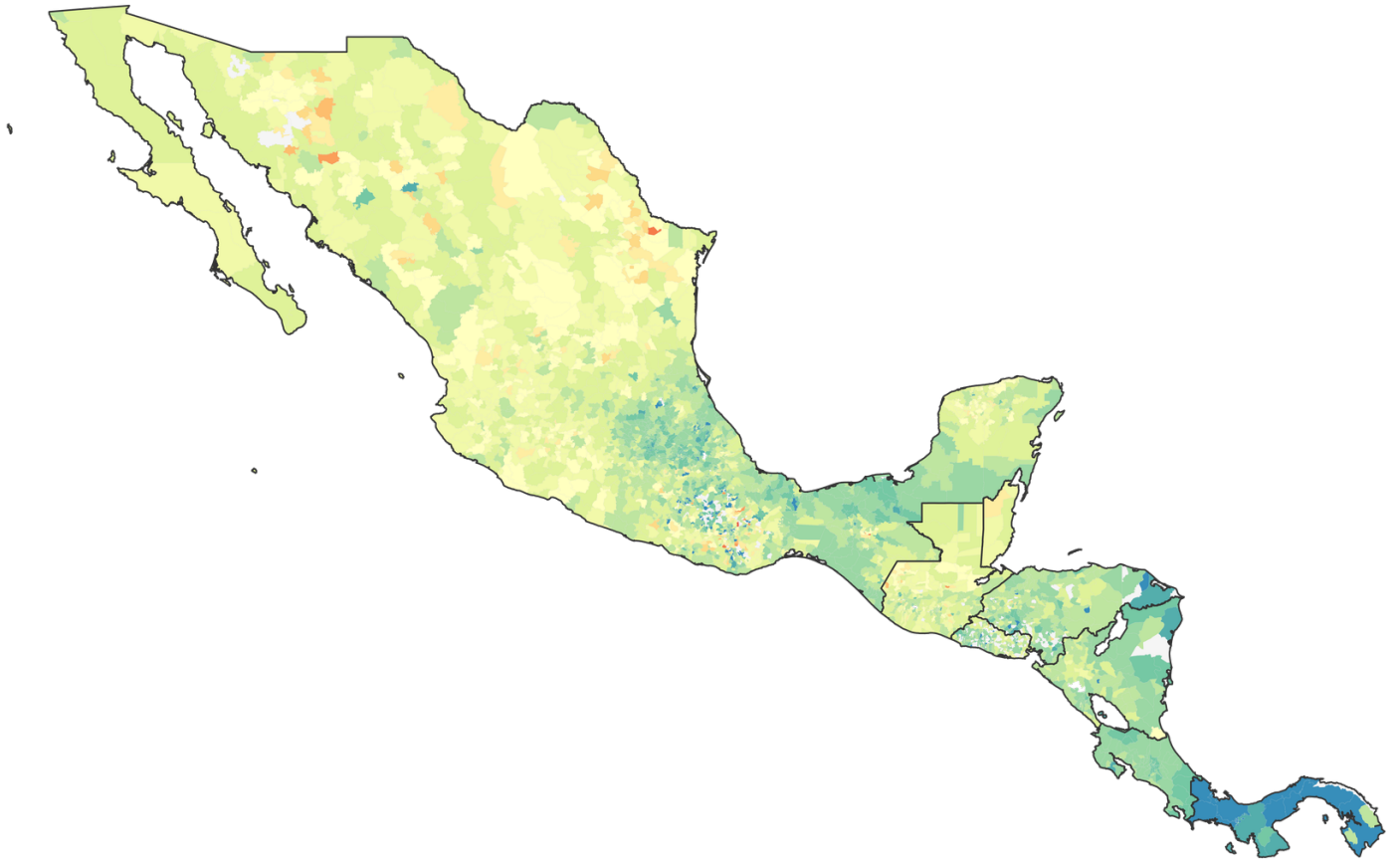


Figure 9: Central America, CGFR (Top-25 Friends), Unified Scale

[Back to Index](#)

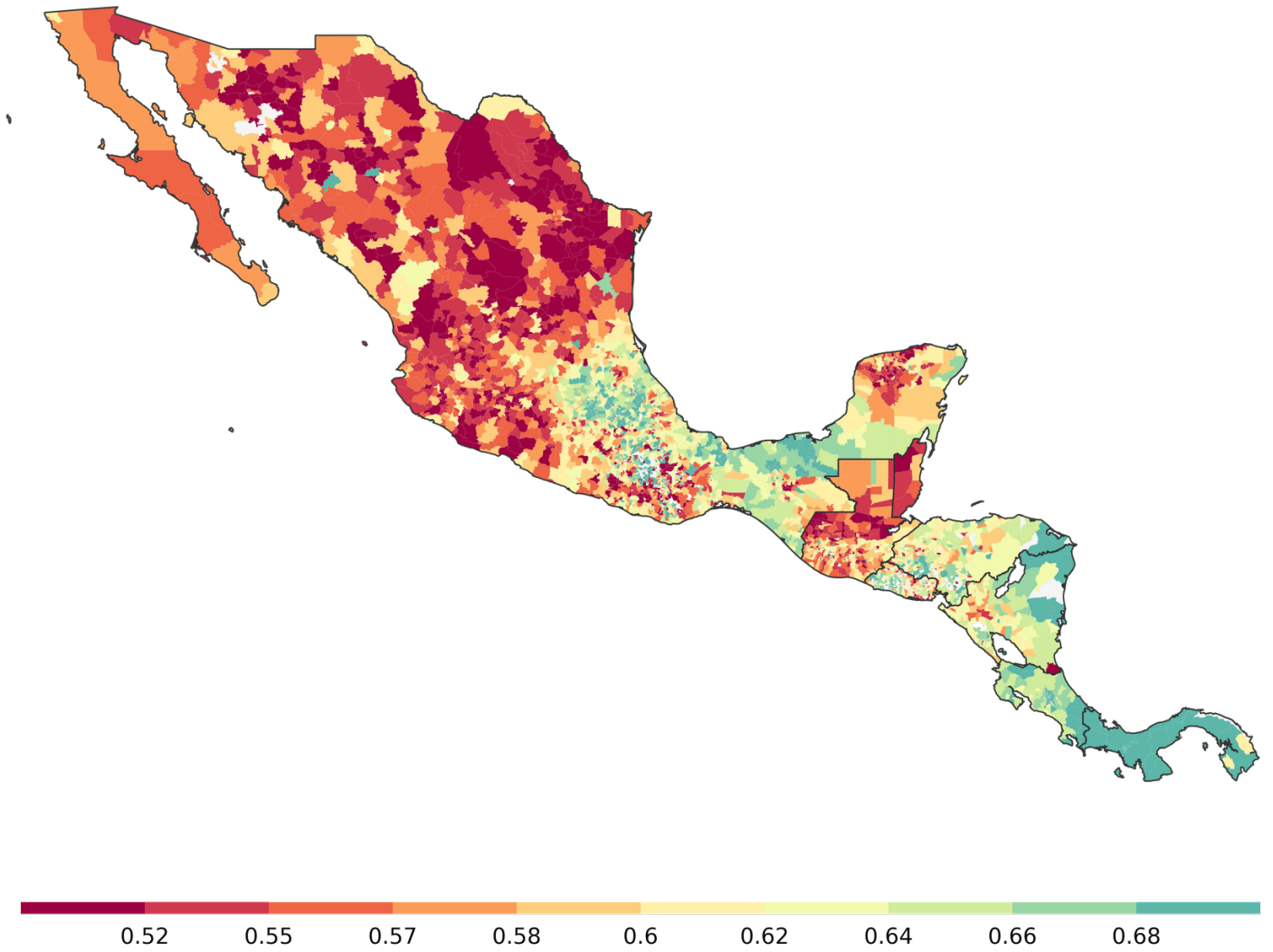


Figure 10: Central America, CGFR (Top-25 Friends), Decile Scale

[Back to Index](#)

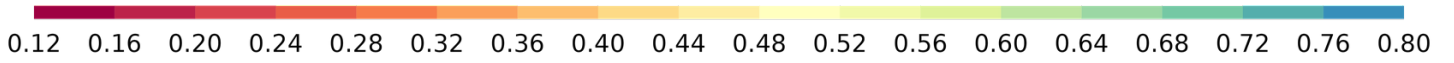
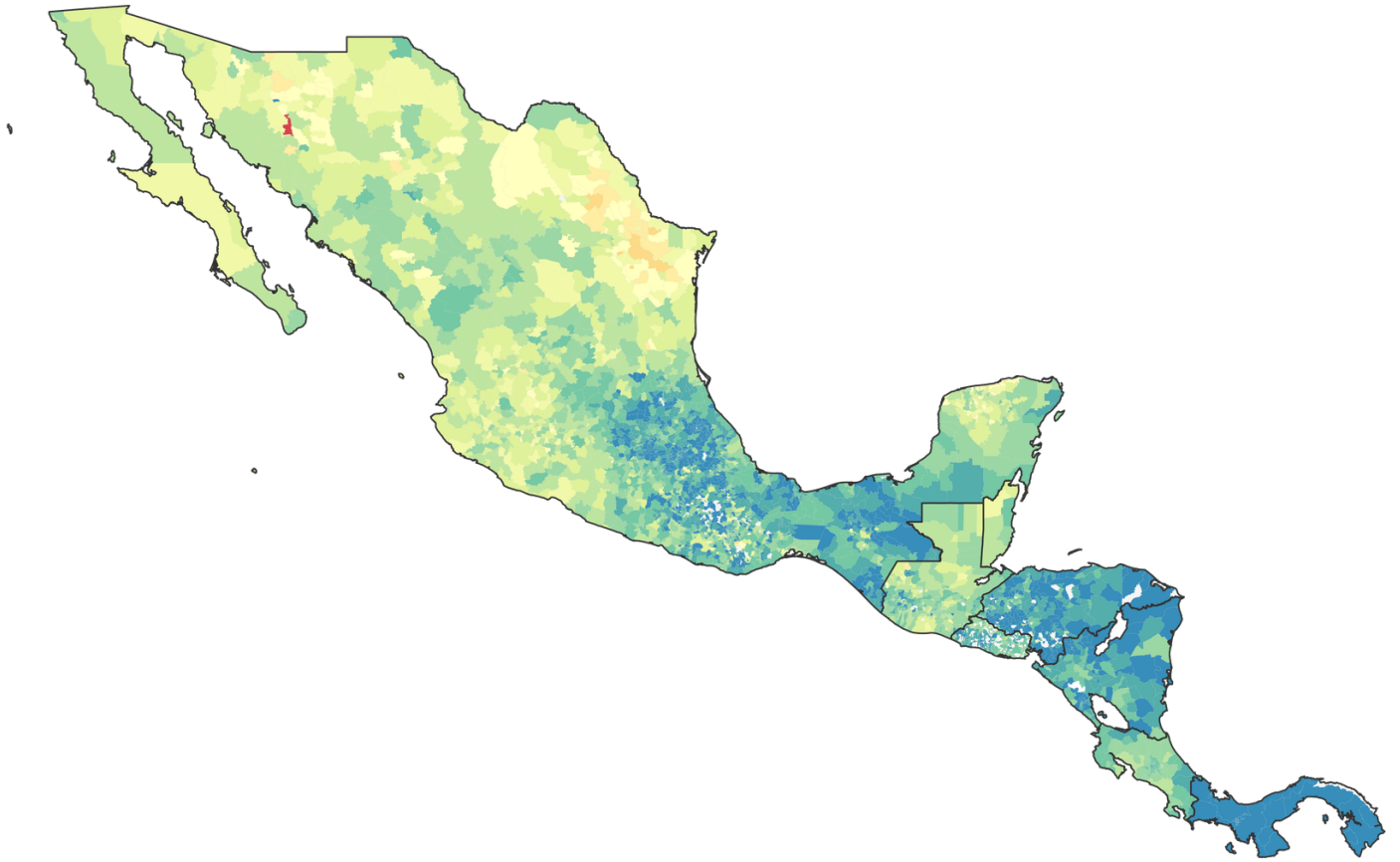


Figure 11: Central America, CGFR (Top-200 Friends), Unified Scale

[Back to Index](#)

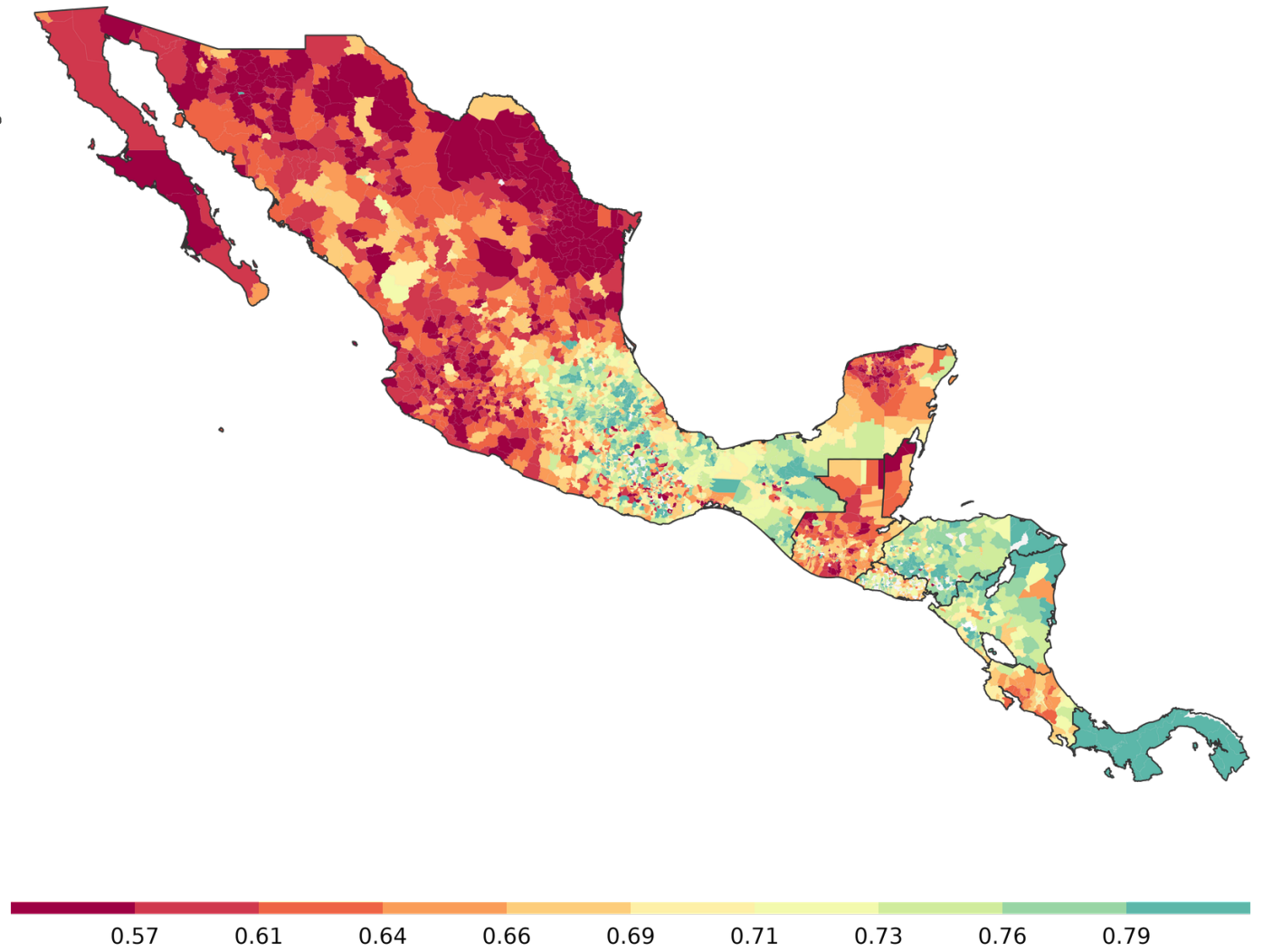


Figure 12: Central America, CGFR (Top-200 Friends), Decile Scale

[Back to Index](#)

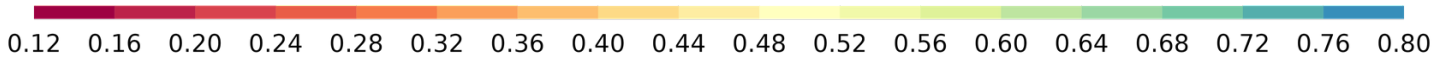
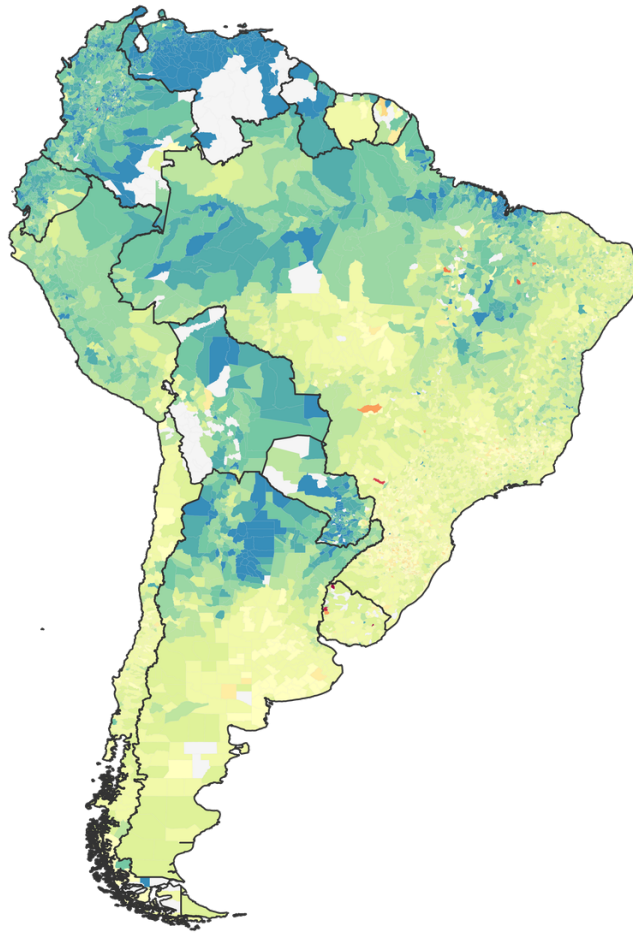


Figure 13: South America, CGFR (Top-10 Friends), Unified Scale

[Back to Index](#)

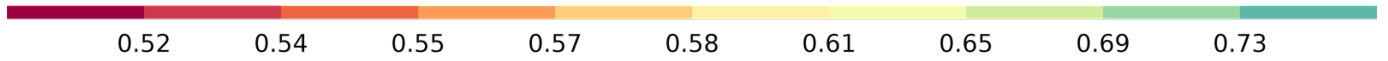
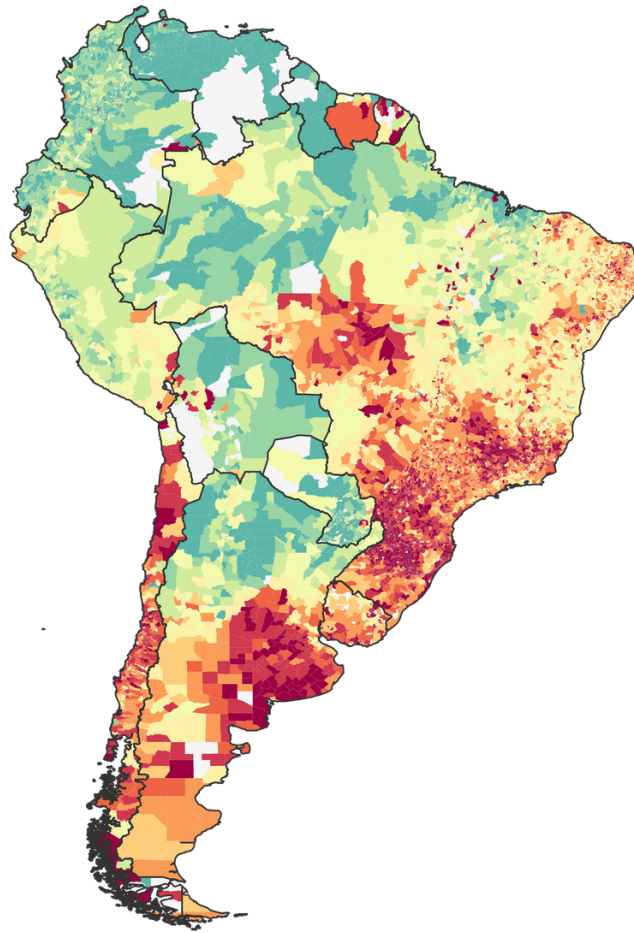


Figure 14: South America, CGFR (Top-10 Friends), Decile Scale

[Back to Index](#)

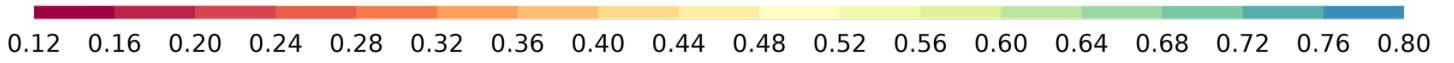
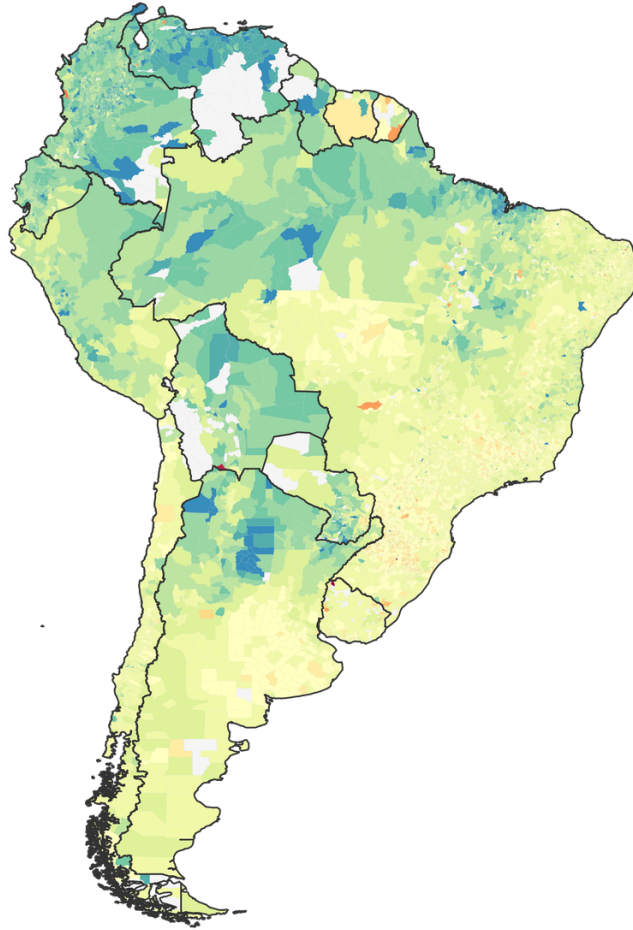


Figure 15: South America, CGFR (Top-25 Friends), Unified Scale

[Back to Index](#)



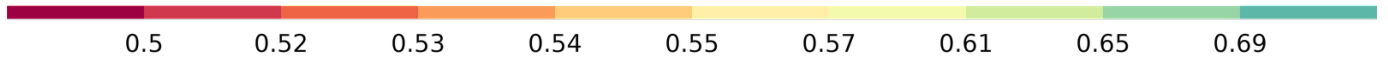
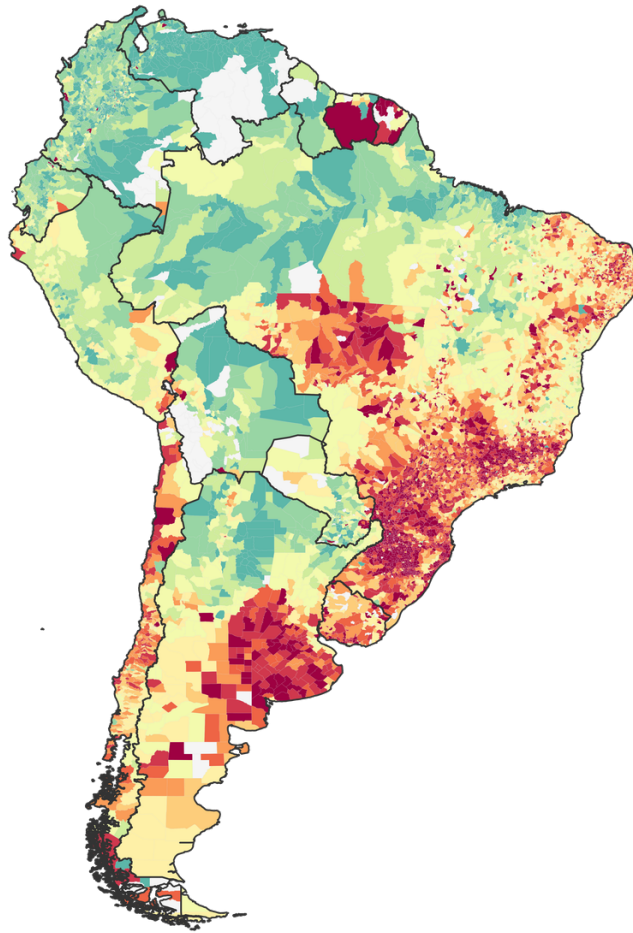


Figure 16: South America, CGFR (Top-25 Friends), Decile Scale

[Back to Index](#)

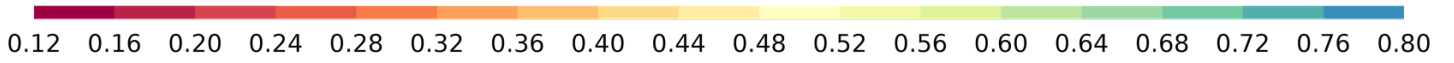
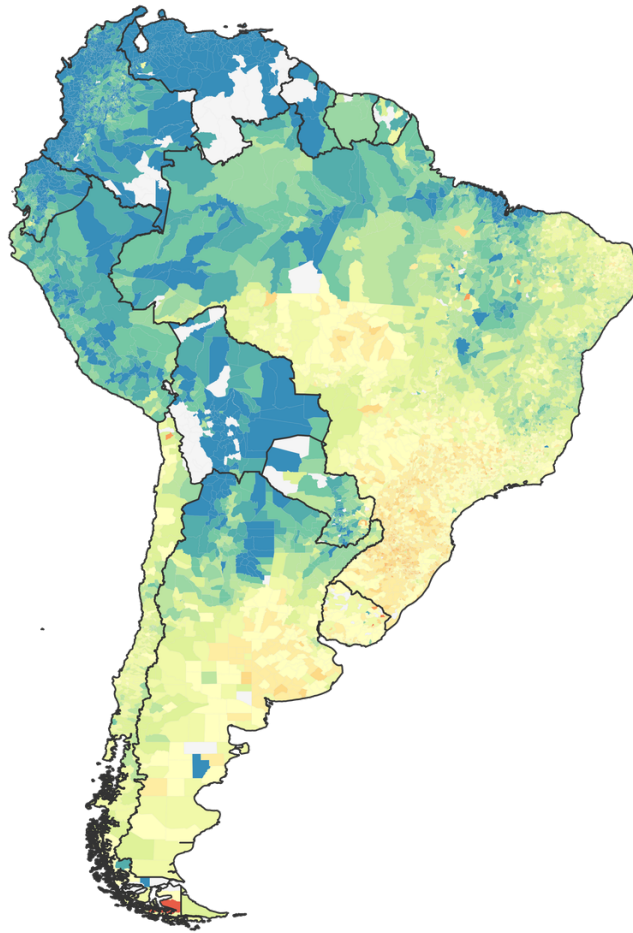


Figure 17: South America, CGFR (Top-200 Friends), Unified Scale

[Back to Index](#)

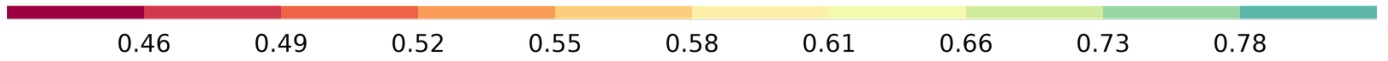
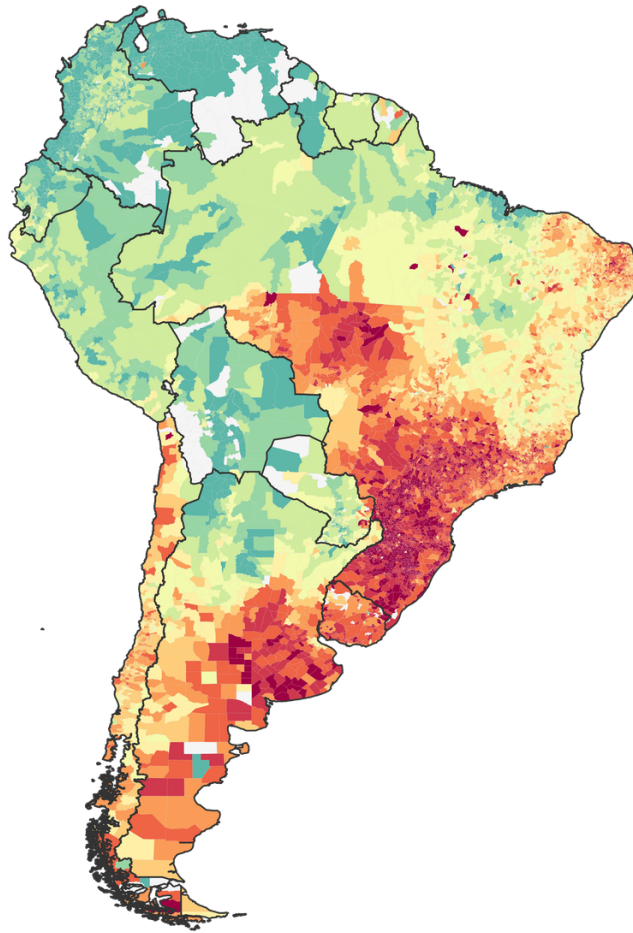


Figure 18: South America, CGFR (Top-200 Friends), Decile Scale

[Back to Index](#)

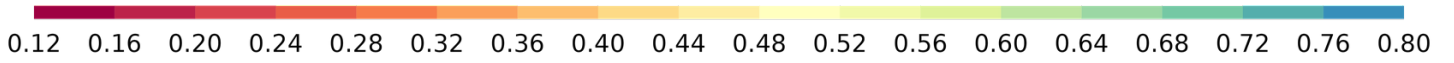
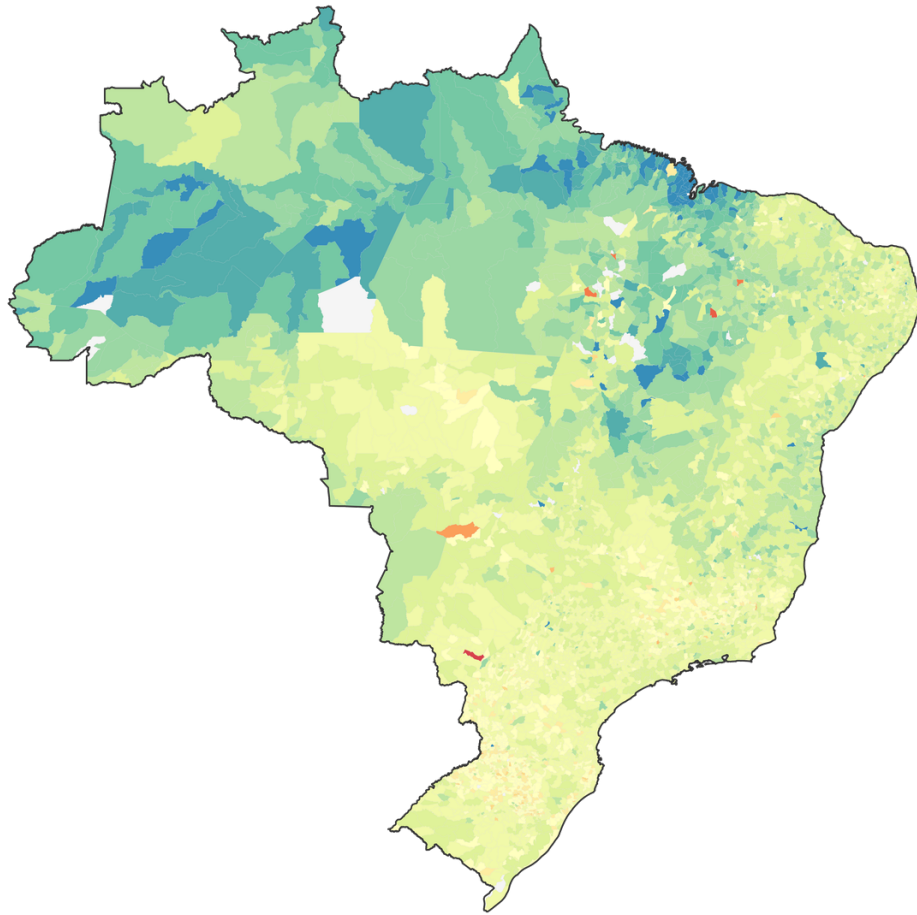


Figure 19: Brazil, CGFR (Top-10 Friends), Unified Scale

[Back to Index](#)

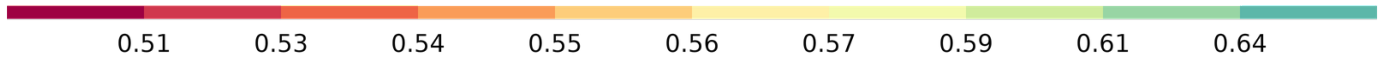
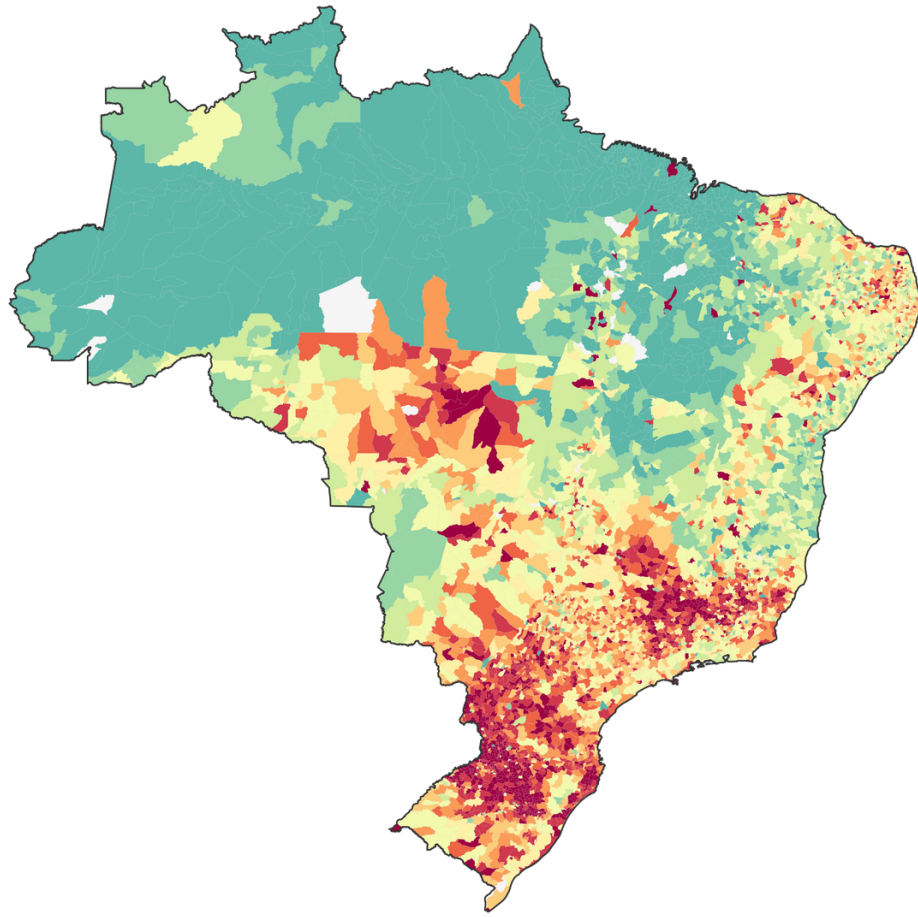


Figure 20: Brazil, CGFR (Top-10 Friends), Decile Scale

[Back to Index](#)

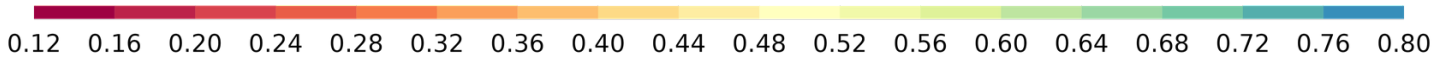
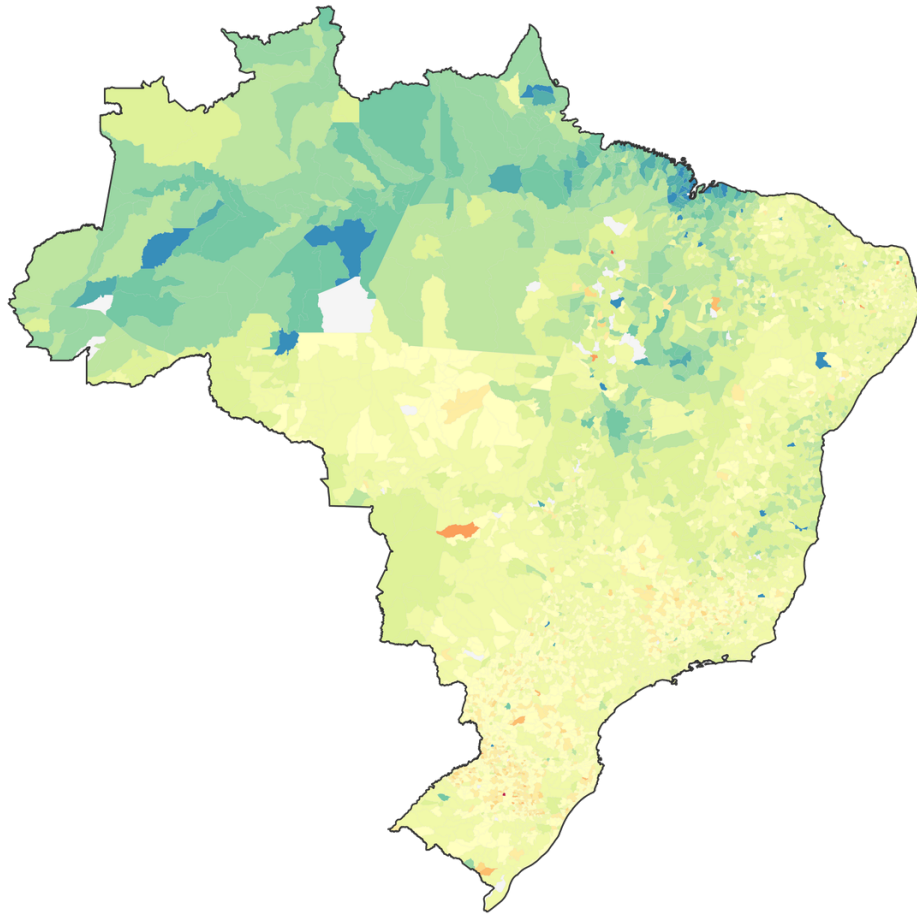


Figure 21: Brazil, CGFR (Top-25 Friends), Unified Scale

[Back to Index](#)

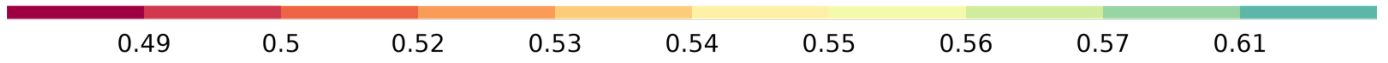
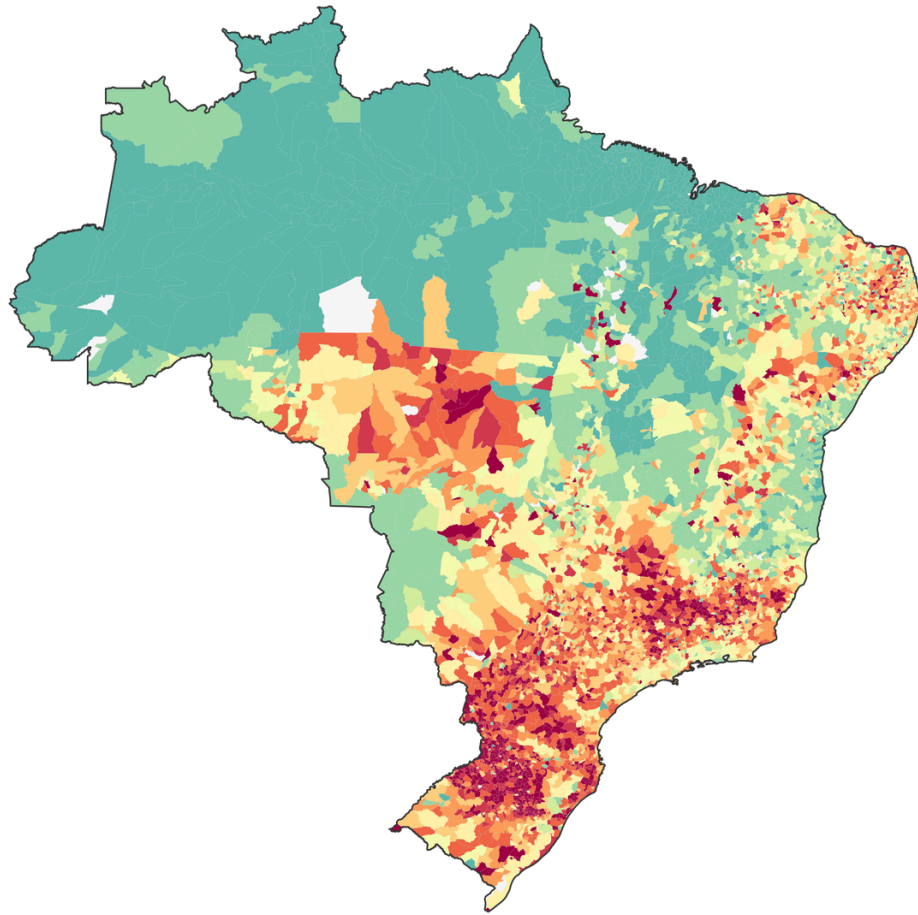


Figure 22: Brazil, CGFR (Top-25 Friends), Decile Scale

[Back to Index](#)



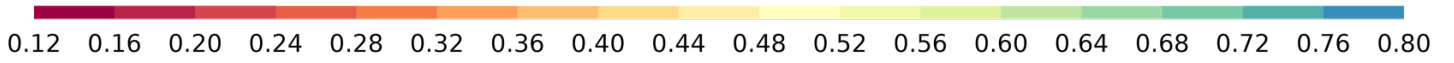
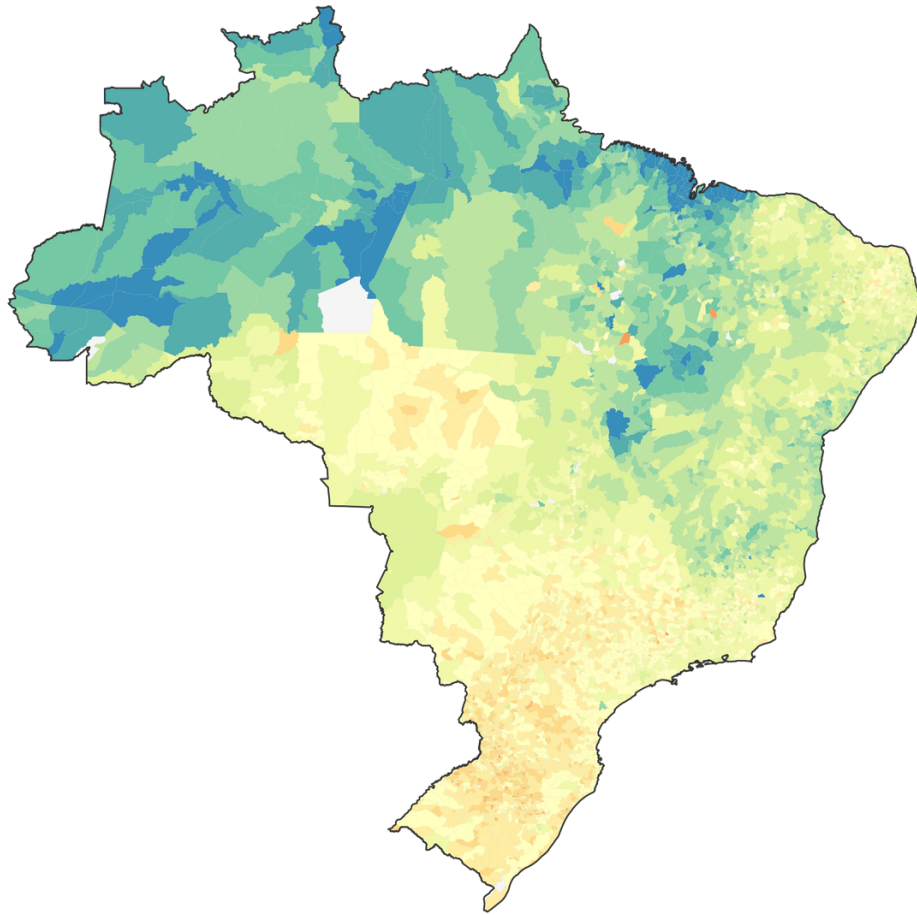


Figure 23: Brazil, CGFR (Top-200 Friends), Unified Scale

[Back to Index](#)



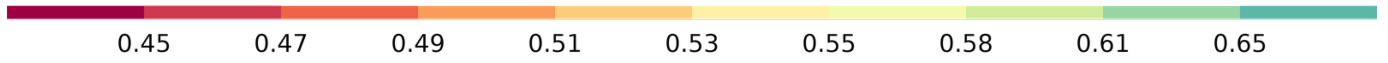
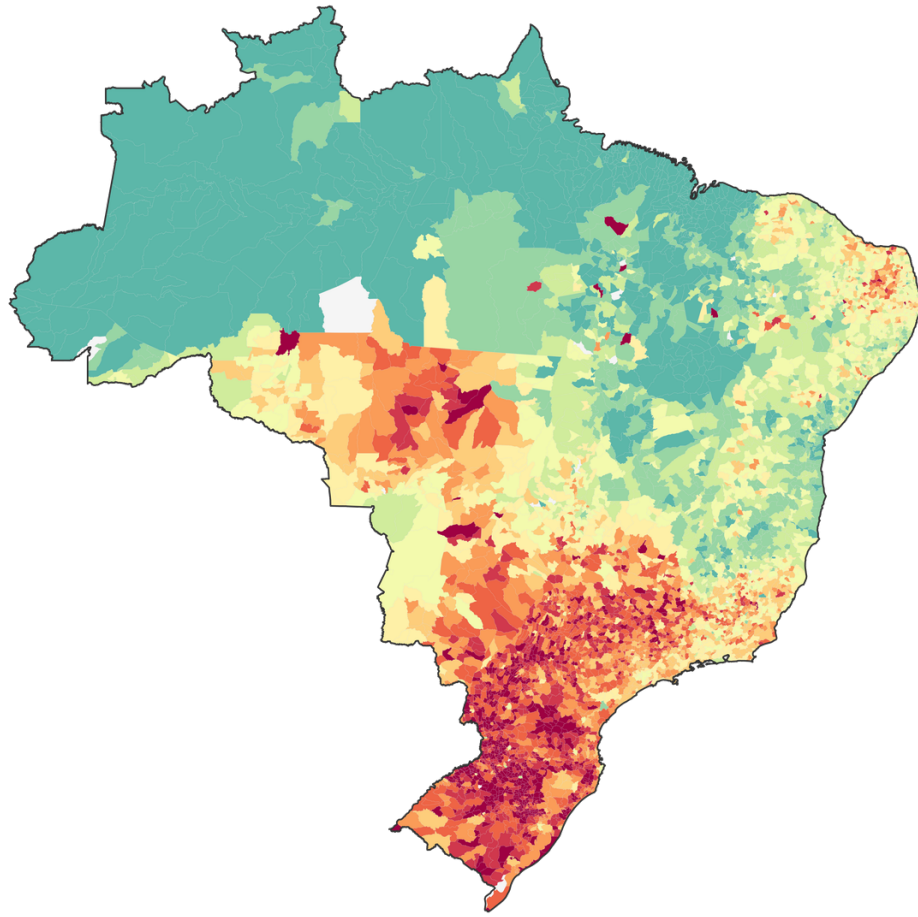


Figure 24: Brazil, CGFR (Top-200 Friends), Decile Scale

[Back to Index](#)

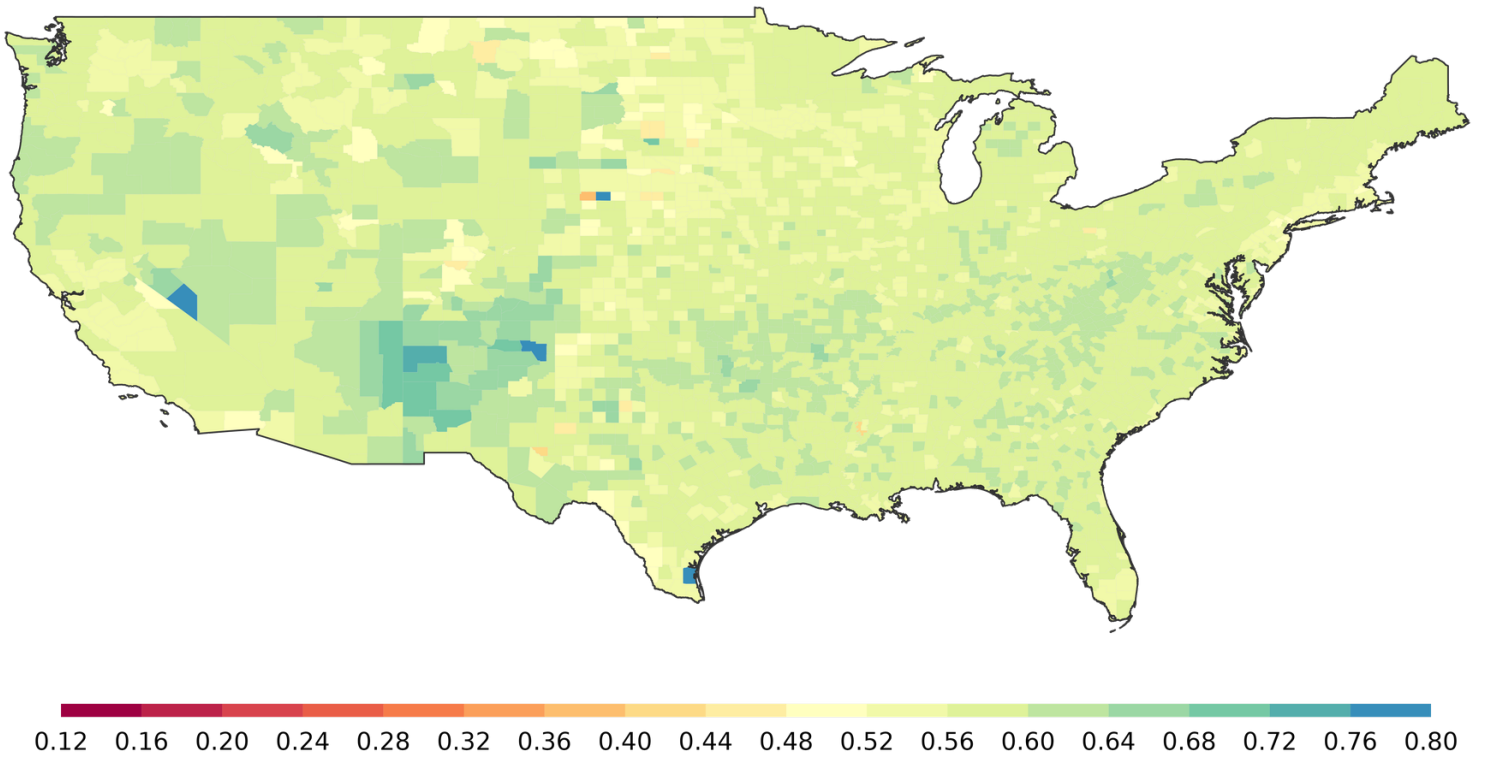


Figure 25: USA, CGFR (Top-10 Friends), Unified Scale

[Back to Index](#)

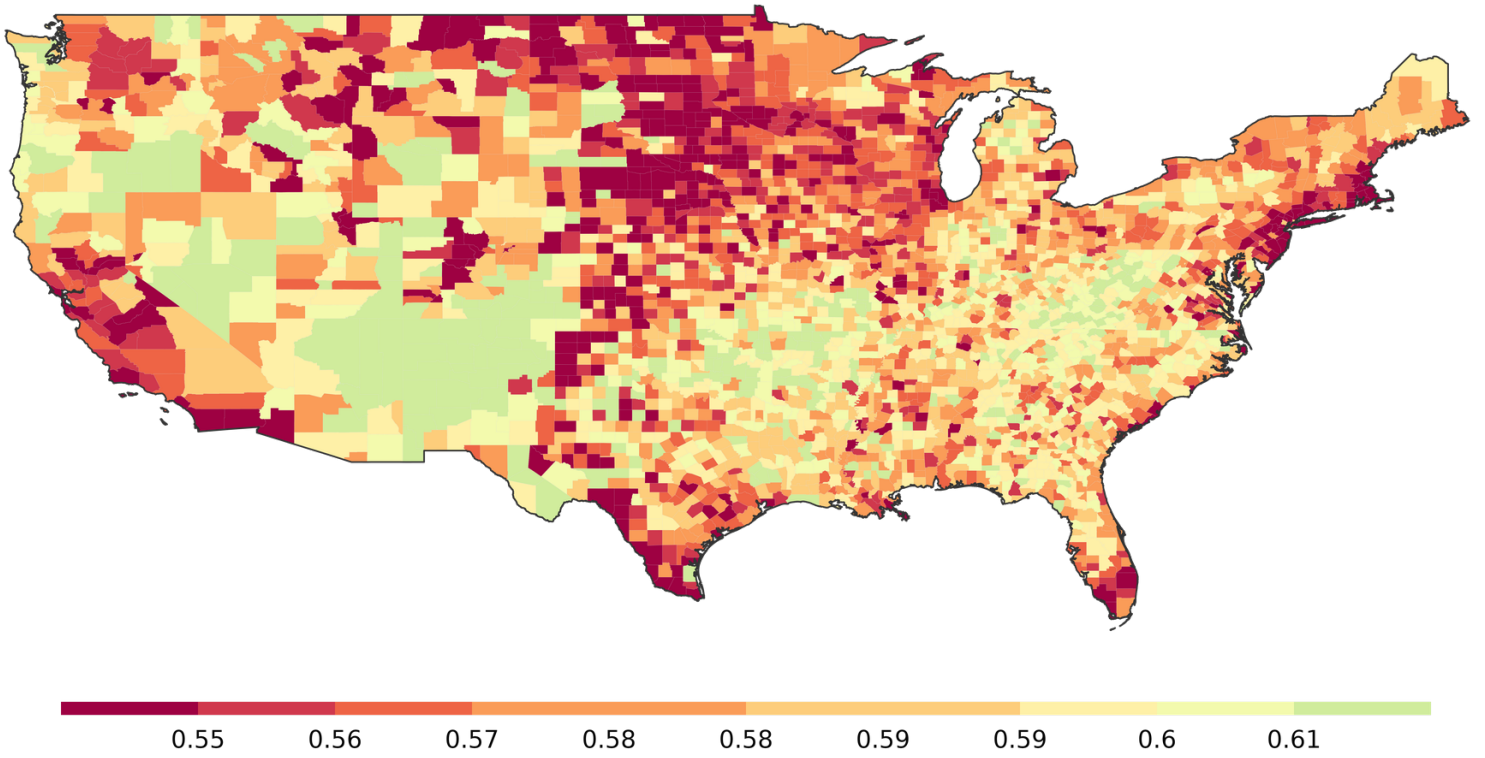


Figure 26: USA, CGFR (Top-10 Friends), Decile Scale

[Back to Index](#)

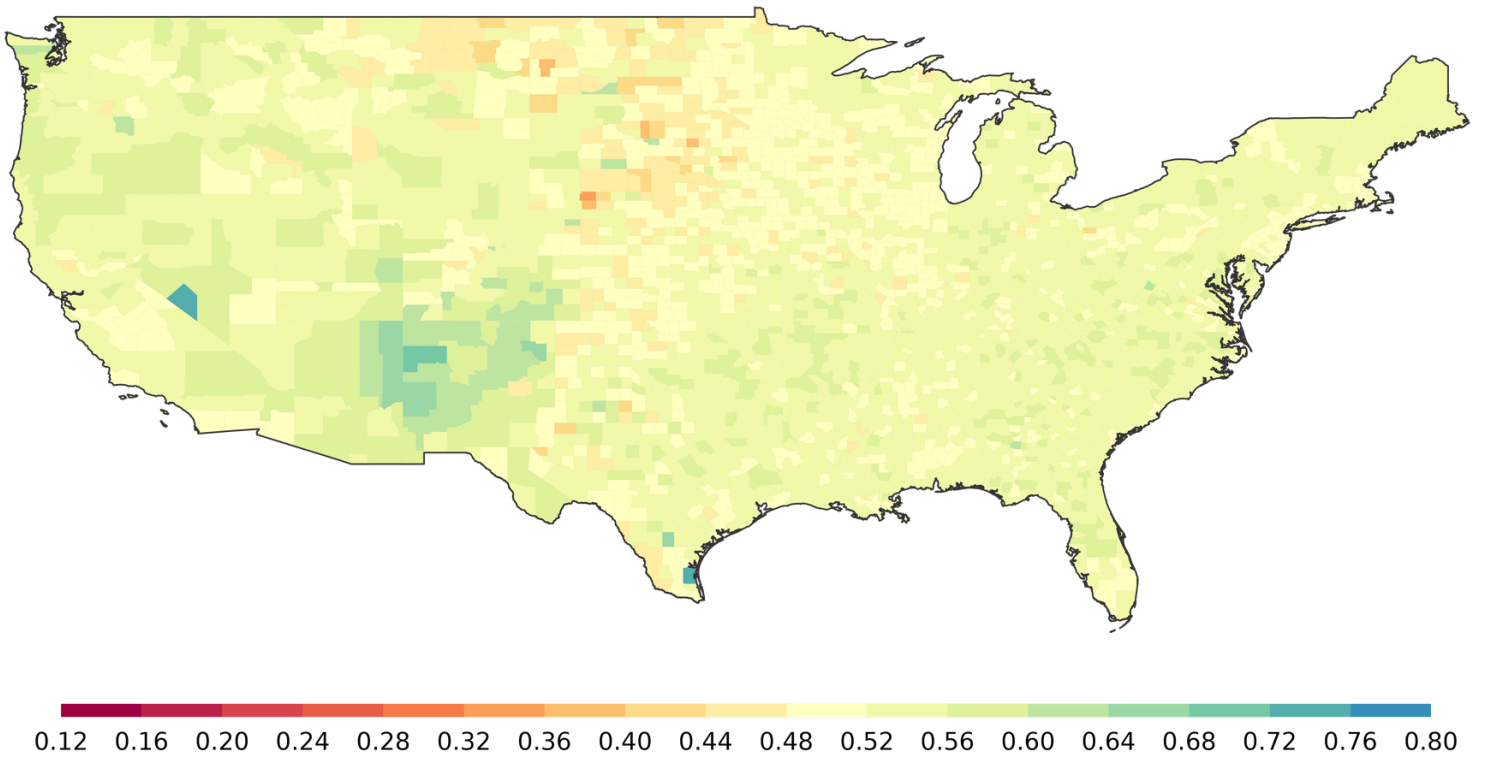


Figure 27: USA, CGFR (Top-25 Friends), Unified Scale

[Back to Index](#)

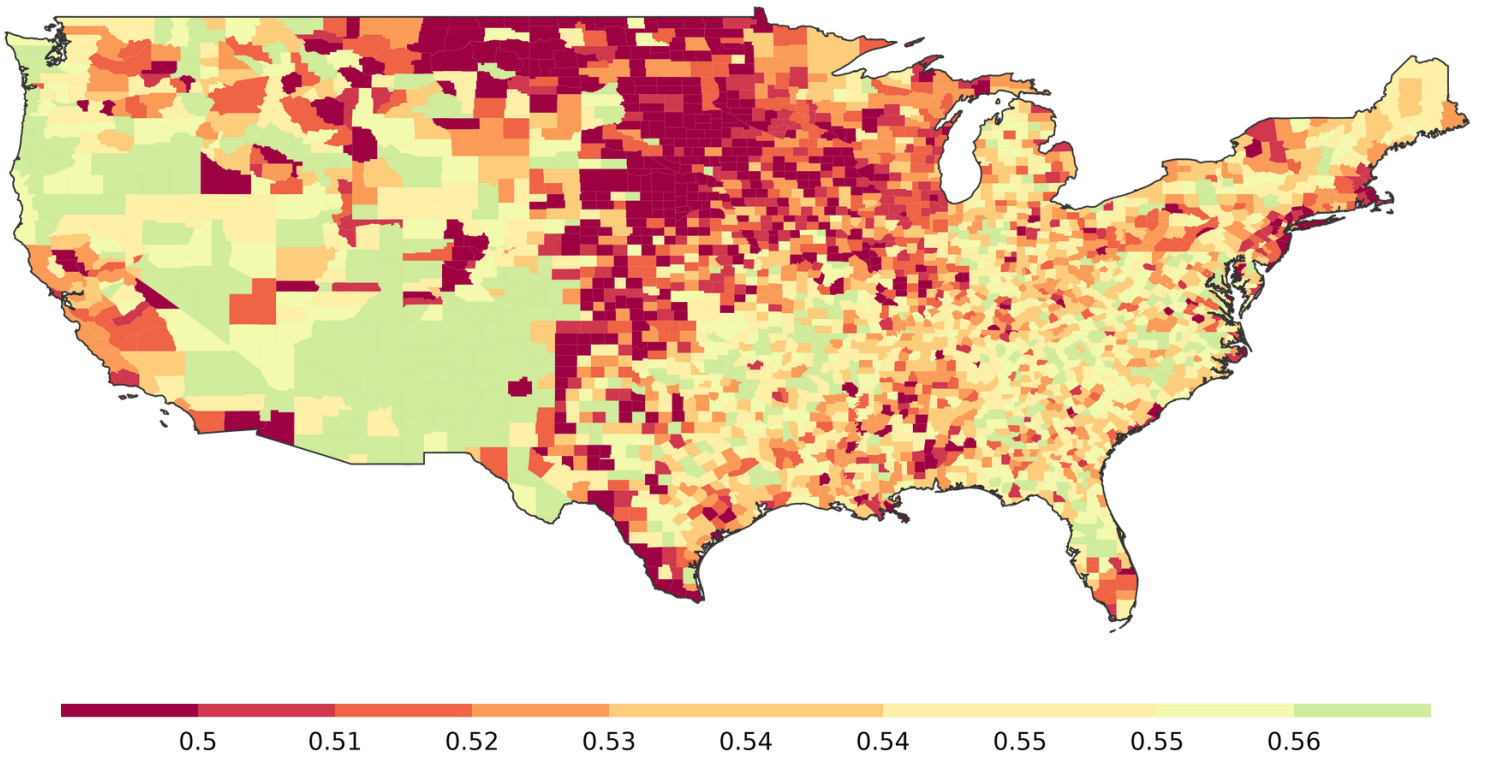


Figure 28: USA, CGFR (Top-25 Friends), Decile Scale

[Back to Index](#)

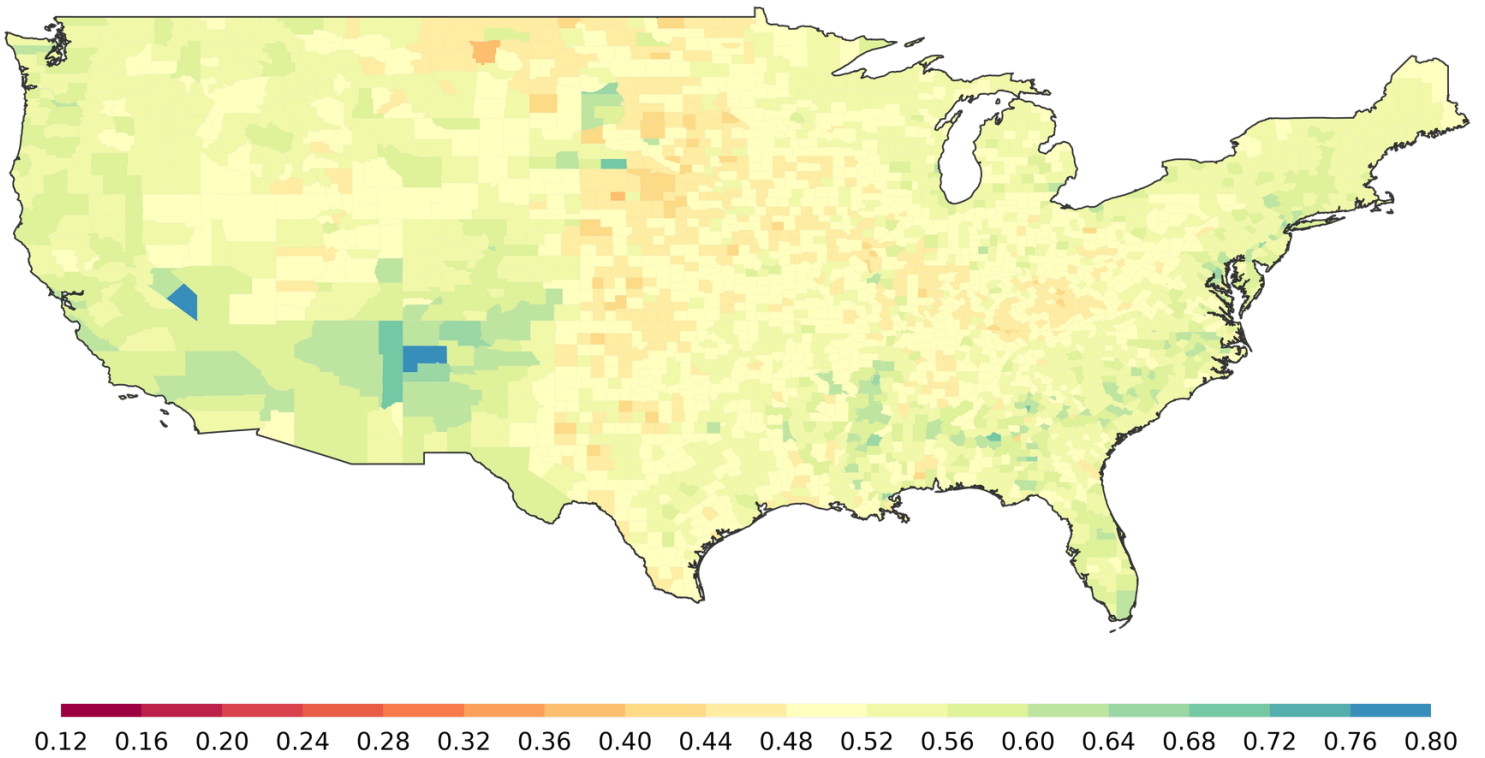


Figure 29: USA, CGFR (Top-200 Friends), Unified Scale

[Back to Index](#)

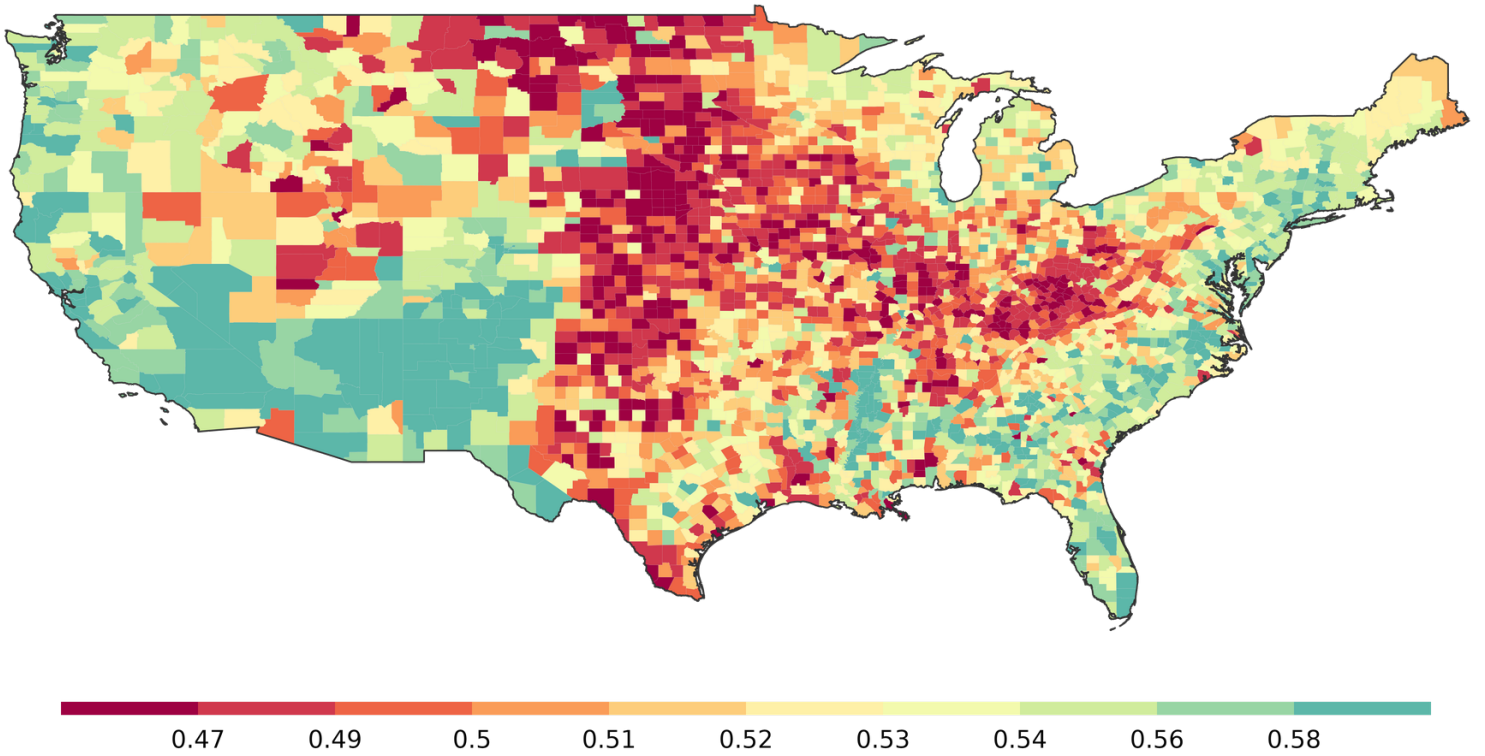


Figure 30: USA, CGFR (Top-200 Friends), Decile Scale

[Back to Index](#)



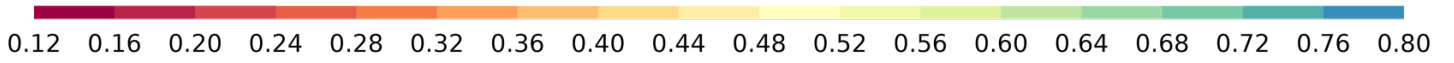
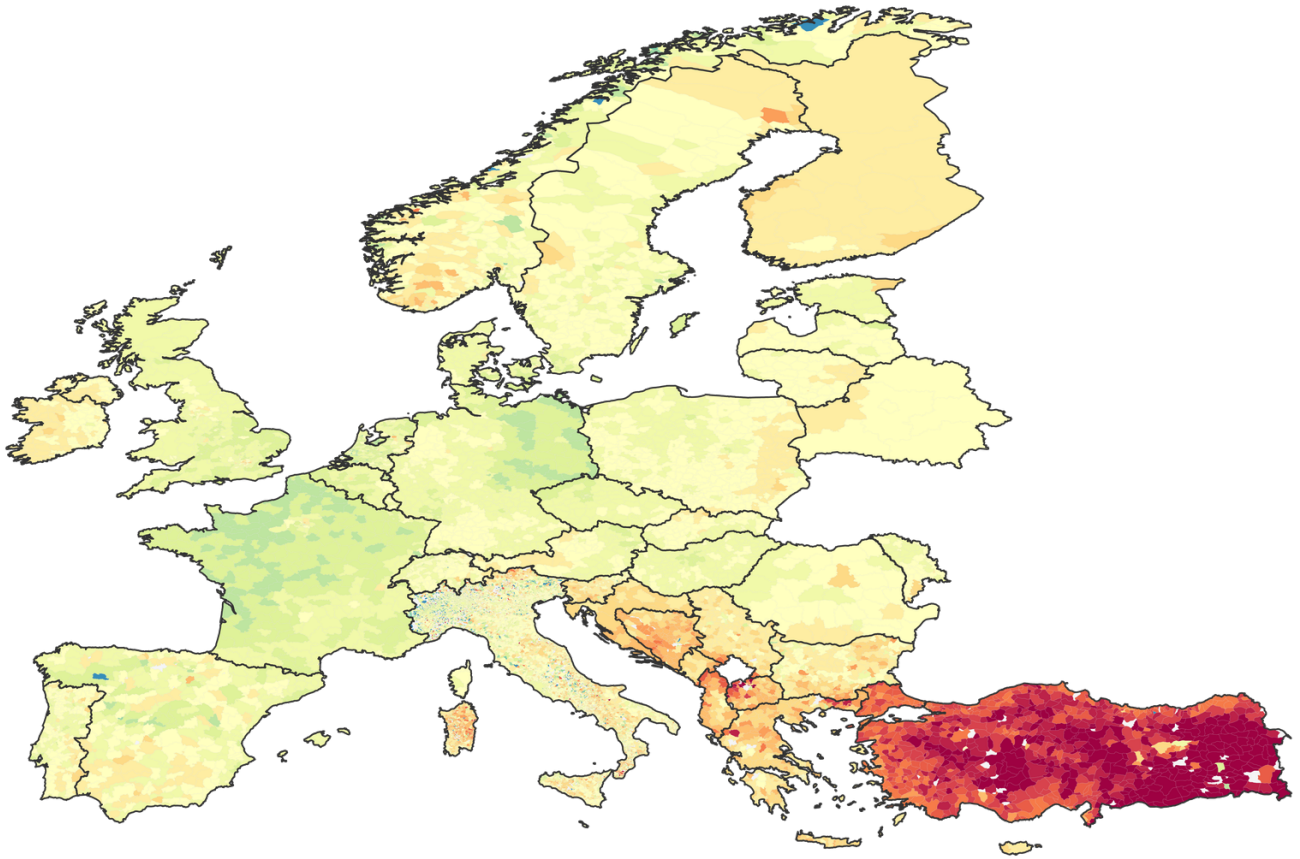


Figure 31: Europe, CGFR (Top-10 Friends), Unified Scale

[Back to Index](#)



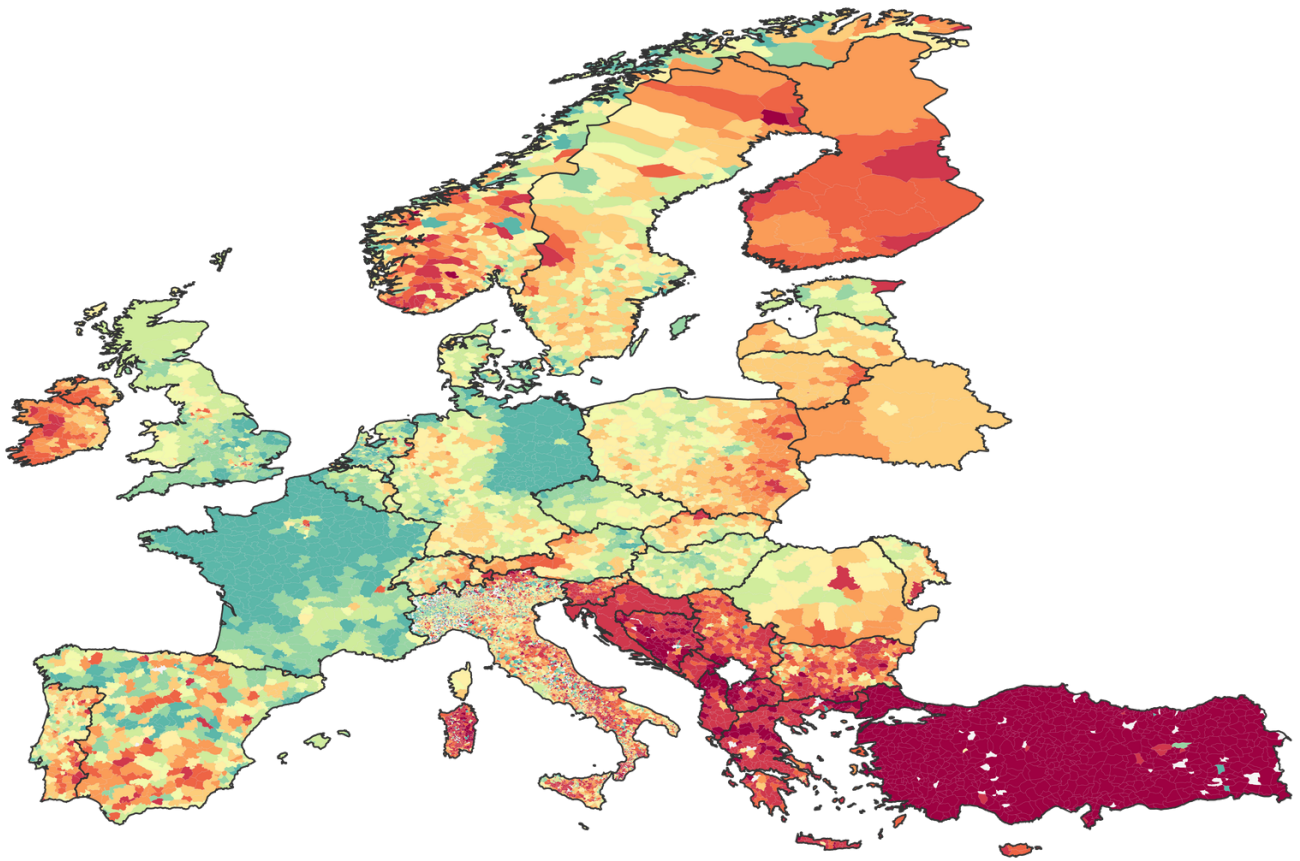


Figure 32: Europe, CGFR (Top-10 Friends), Decile Scale

[Back to Index](#)

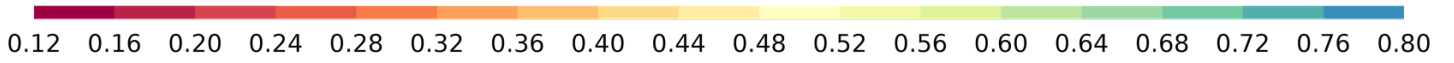
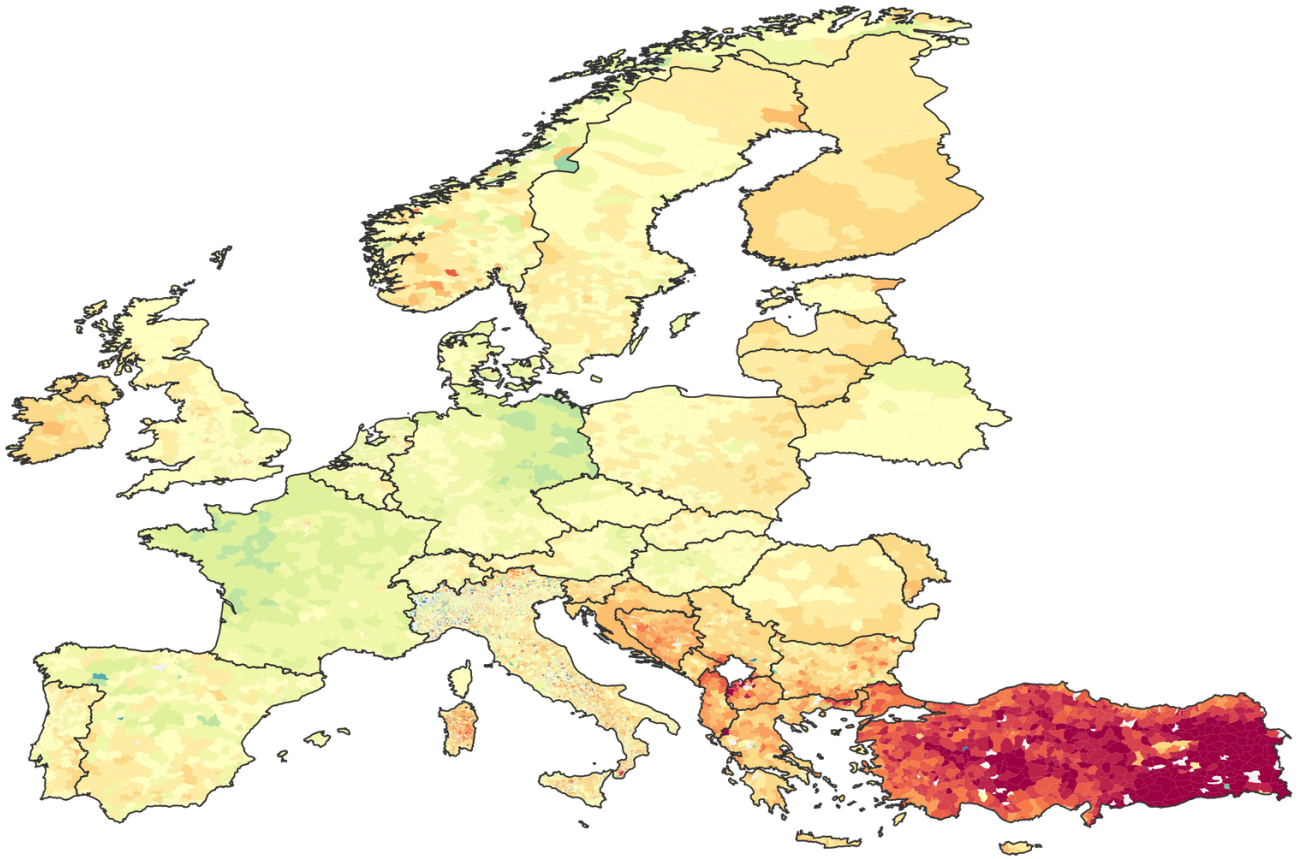


Figure 33: Europe, CGFR (Top-25 Friends), Unified Scale

[Back to Index](#)

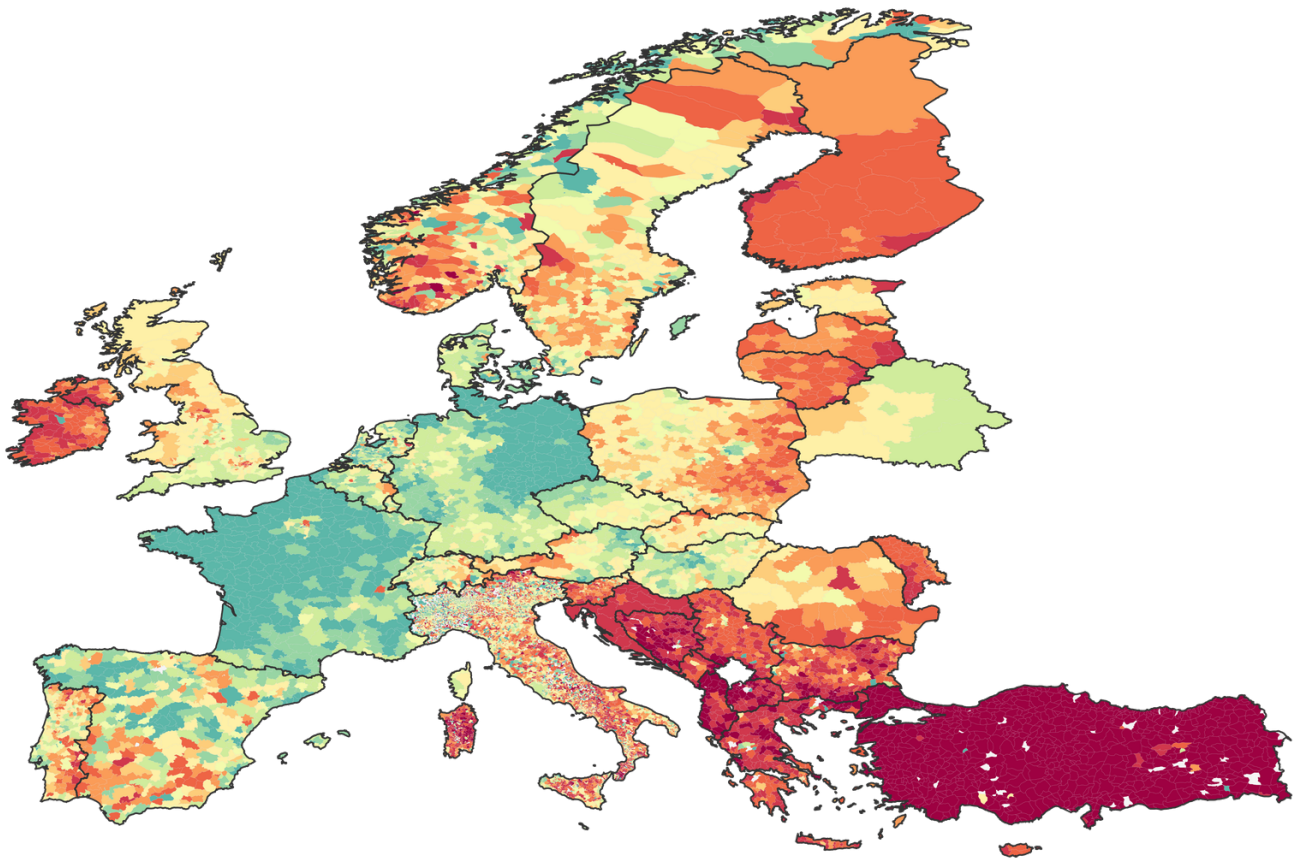


Figure 34: Europe, CGFR (Top-25 Friends), Decile Scale

[Back to Index](#)

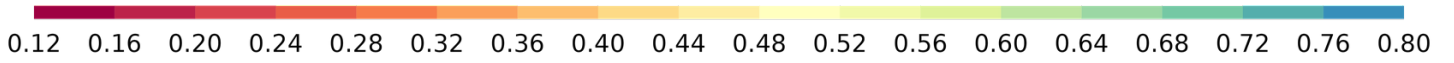
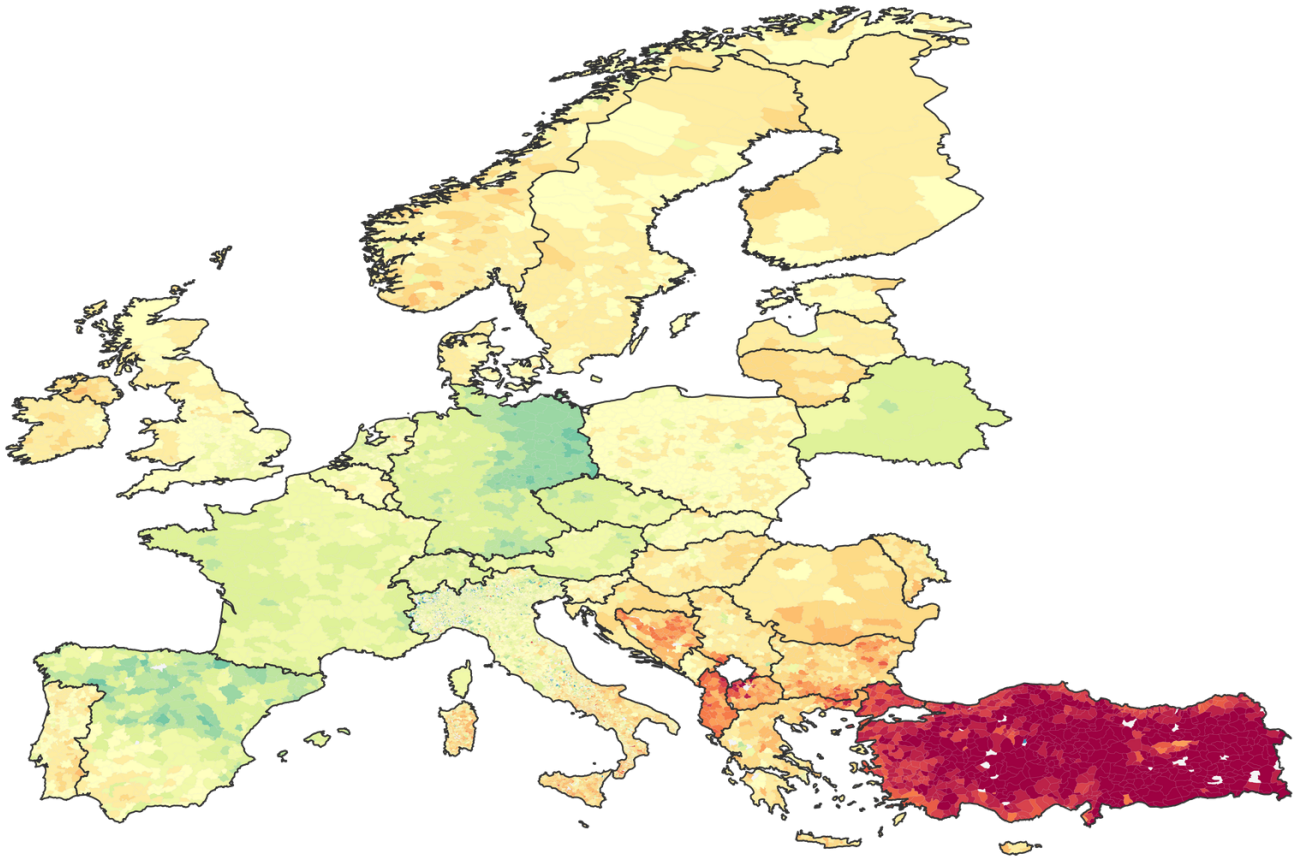


Figure 35: Europe, CGFR (Top-200 Friends), Unified Scale

[Back to Index](#)



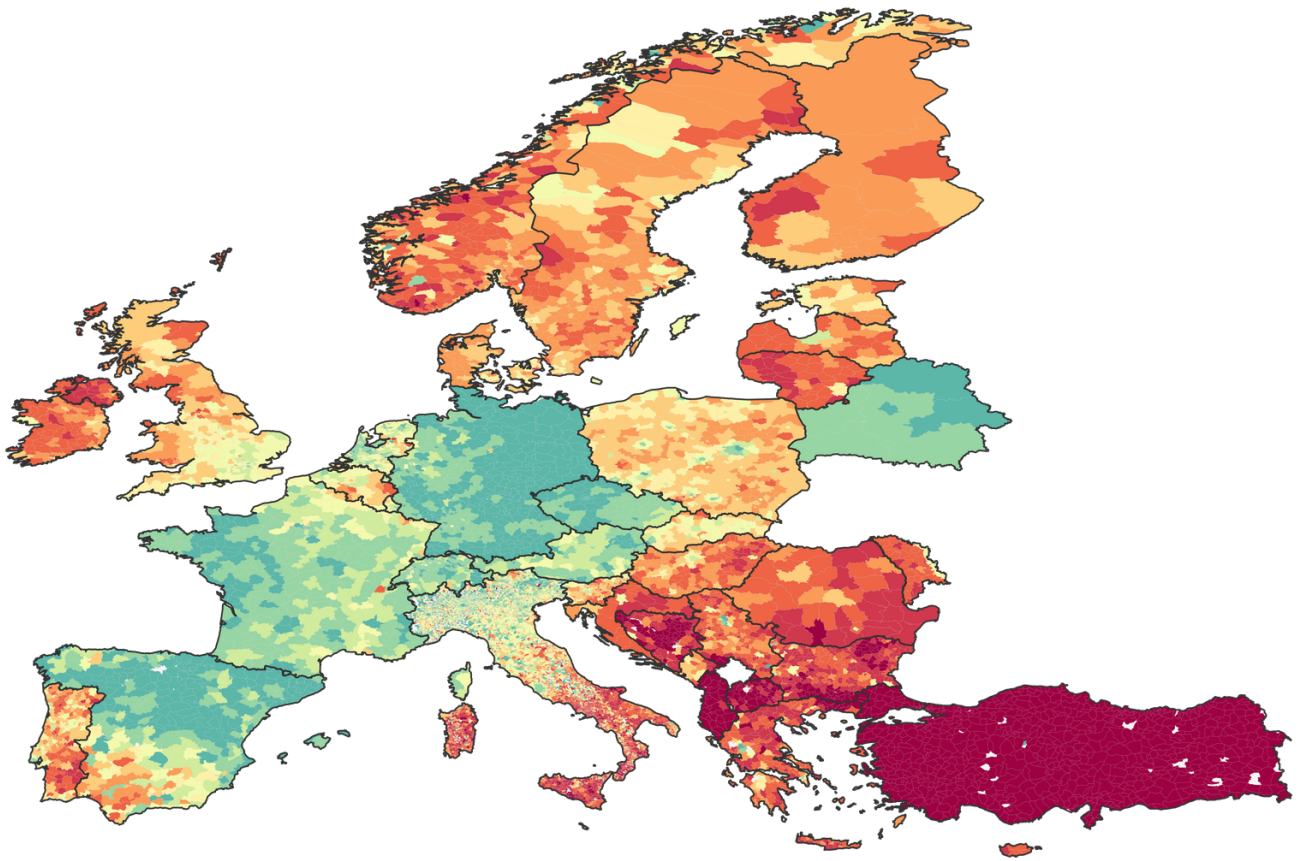


Figure 36: Europe, CGFR (Top-200 Friends), Decile Scale

[Back to Index](#)

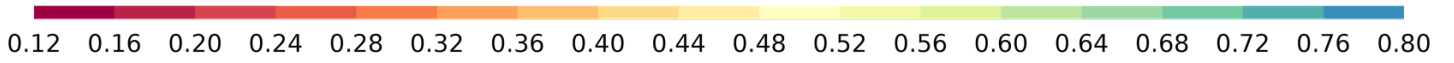
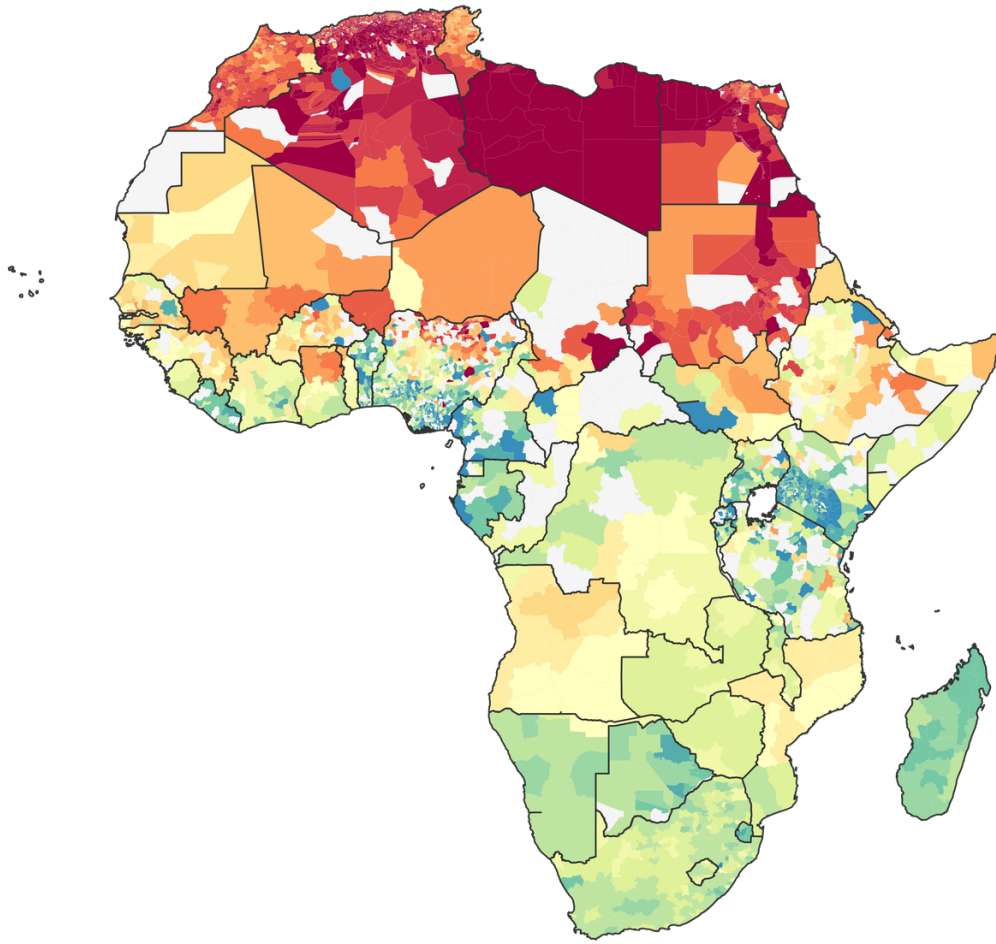


Figure 37: Africa, CGFR (Top-10 Friends), Unified Scale

[Back to Index](#)

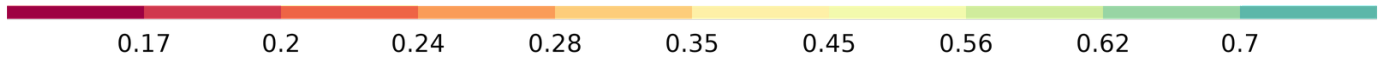
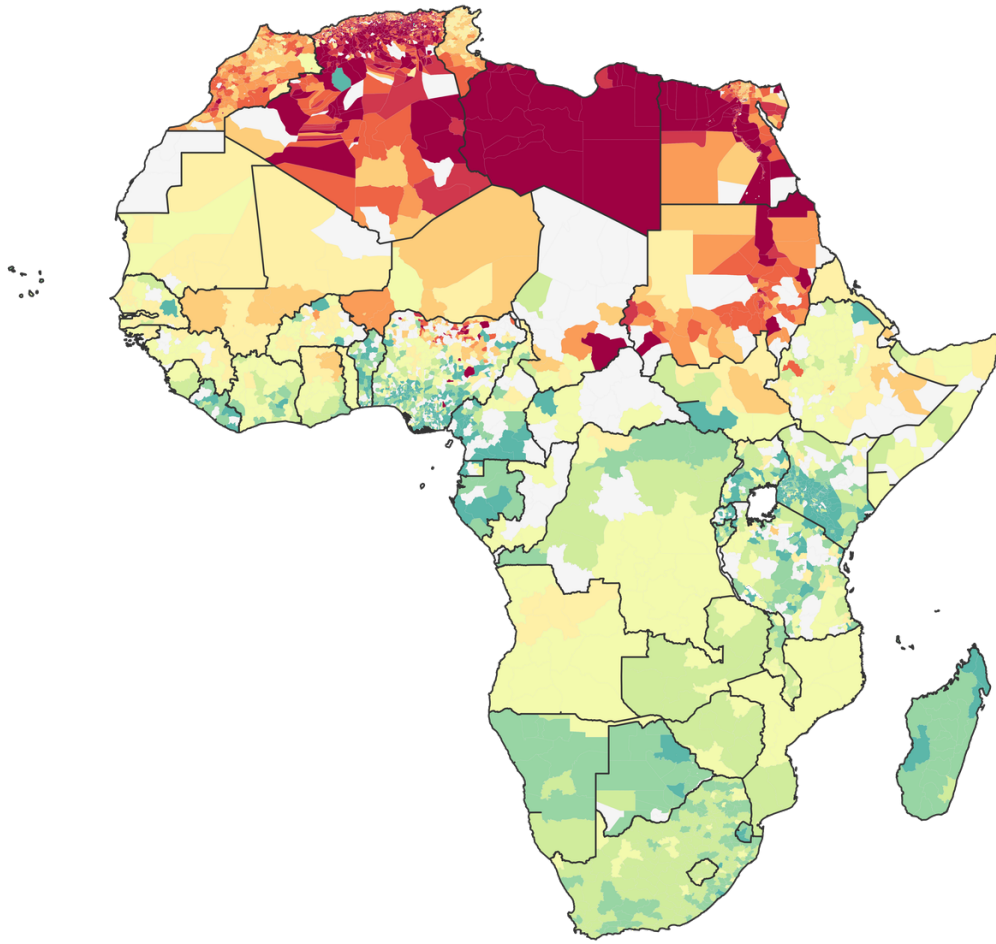


Figure 38: Africa, CGFR (Top-10 Friends), Decile Scale

[Back to Index](#)

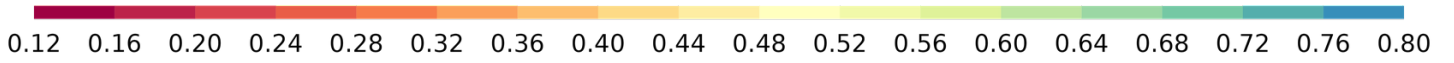
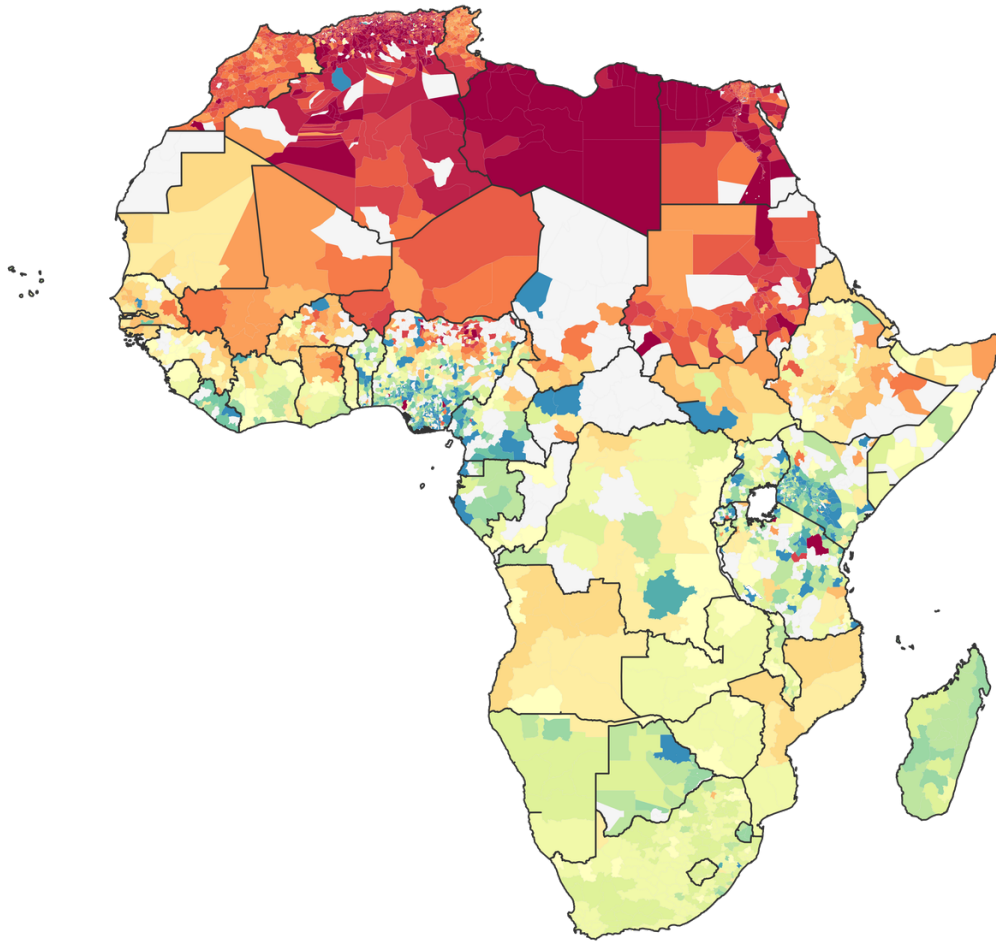


Figure 39: Africa, CGFR (Top-25 Friends), Unified Scale

[Back to Index](#)



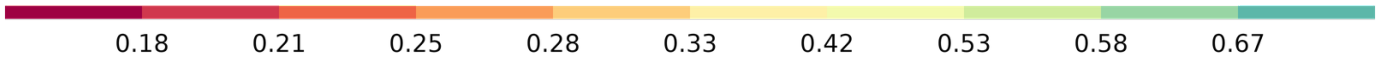
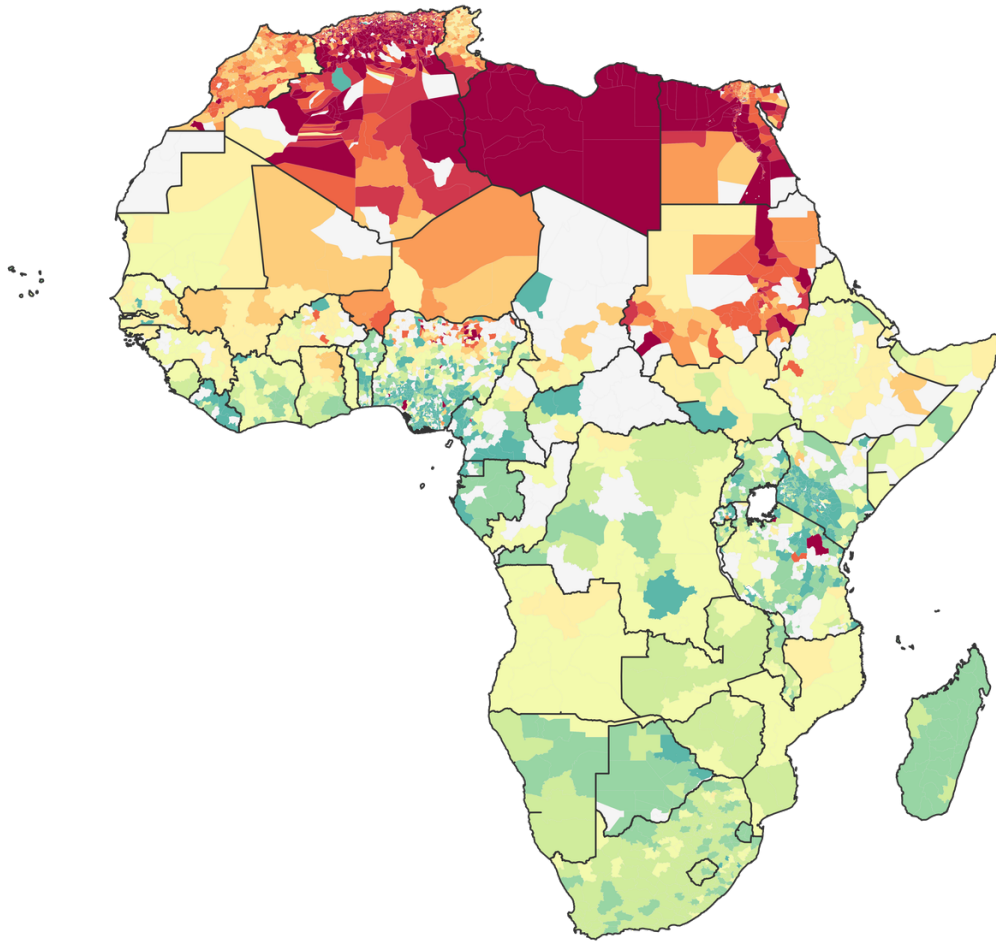


Figure 40: Africa, CGFR (Top-25 Friends), Decile Scale

[Back to Index](#)

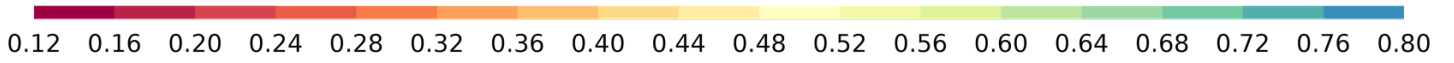
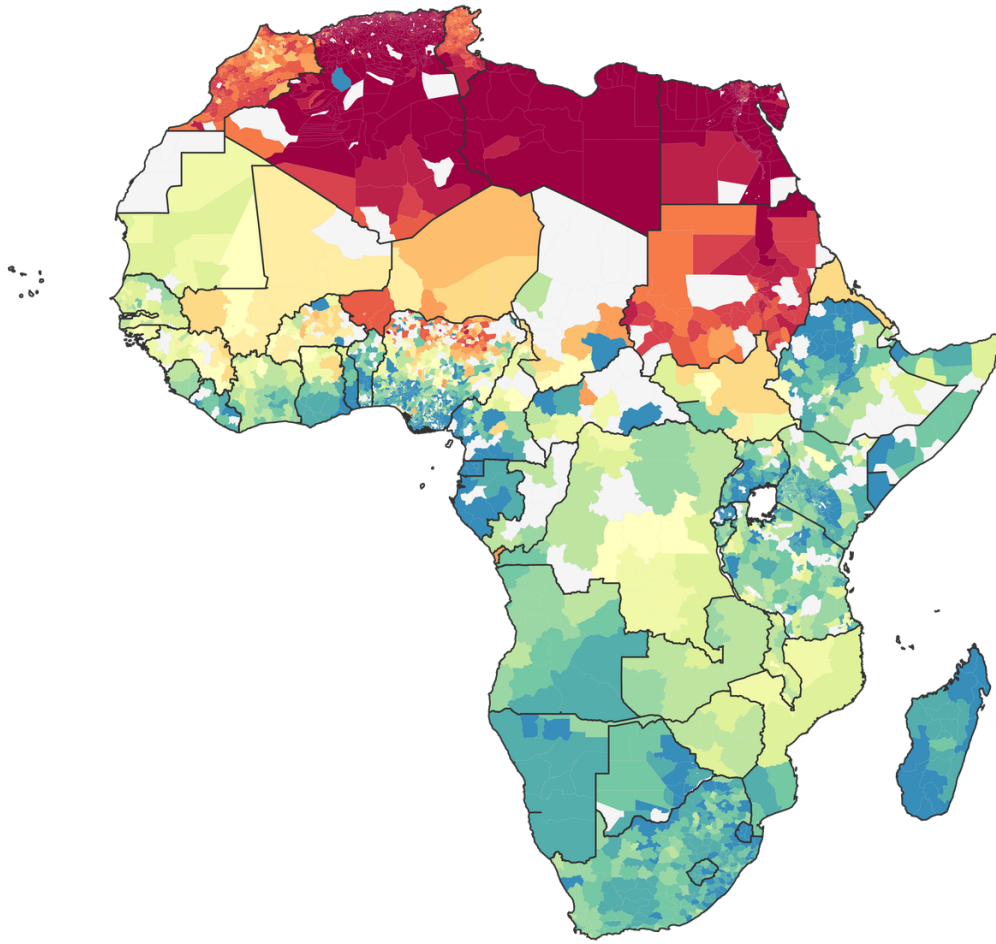


Figure 41: Africa, CGFR (Top-200 Friends), Unified Scale

[Back to Index](#)

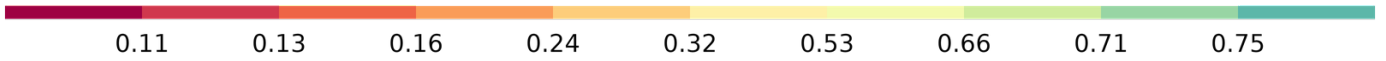
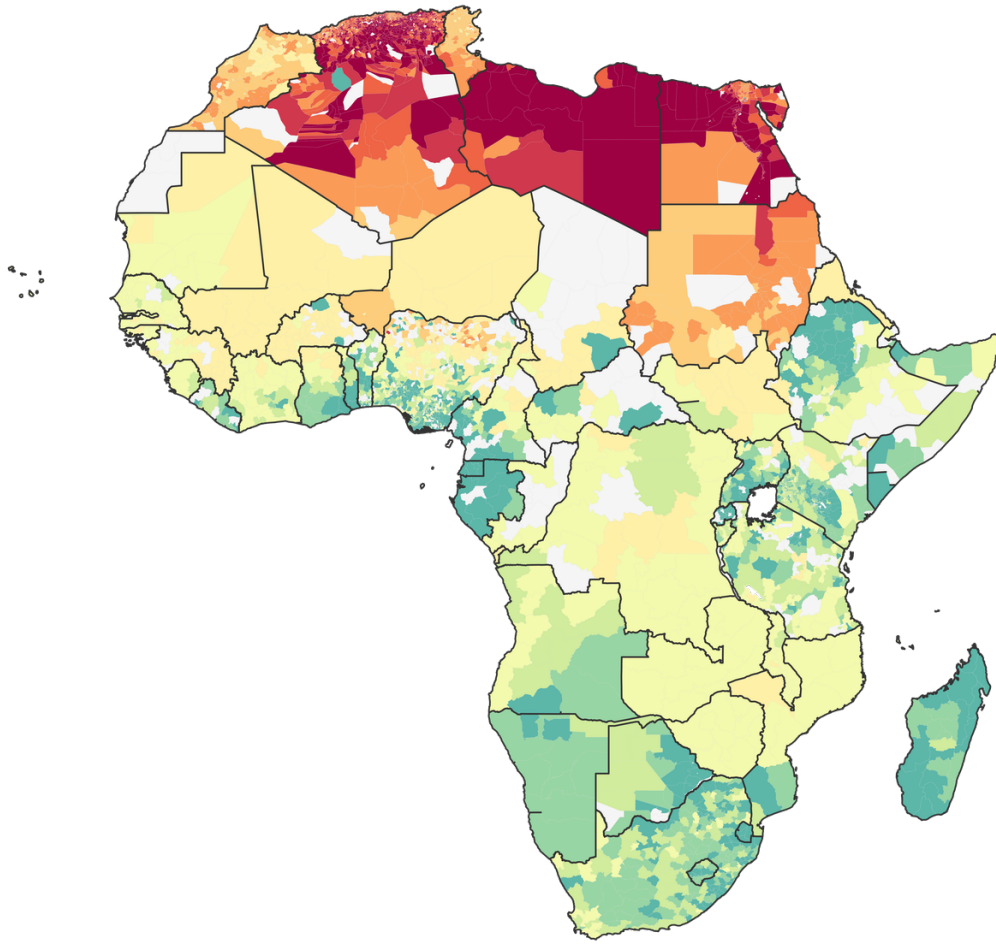


Figure 42: Africa, CGFR (Top-200 Friends), Decile Scale

[Back to Index](#)

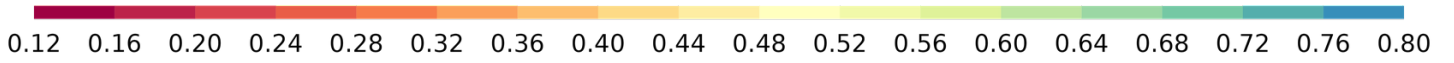
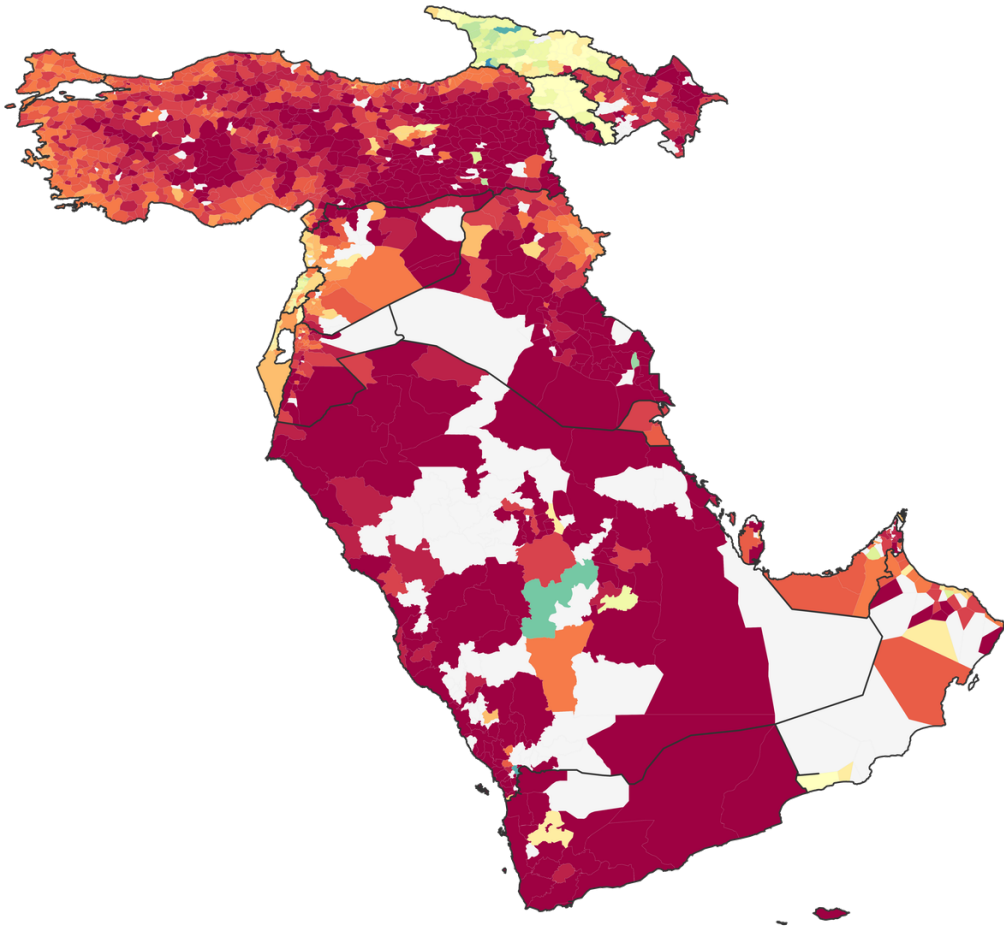


Figure 43: The Middle East, CGFR (Top-10 Friends), Unified Scale

[Back to Index](#)

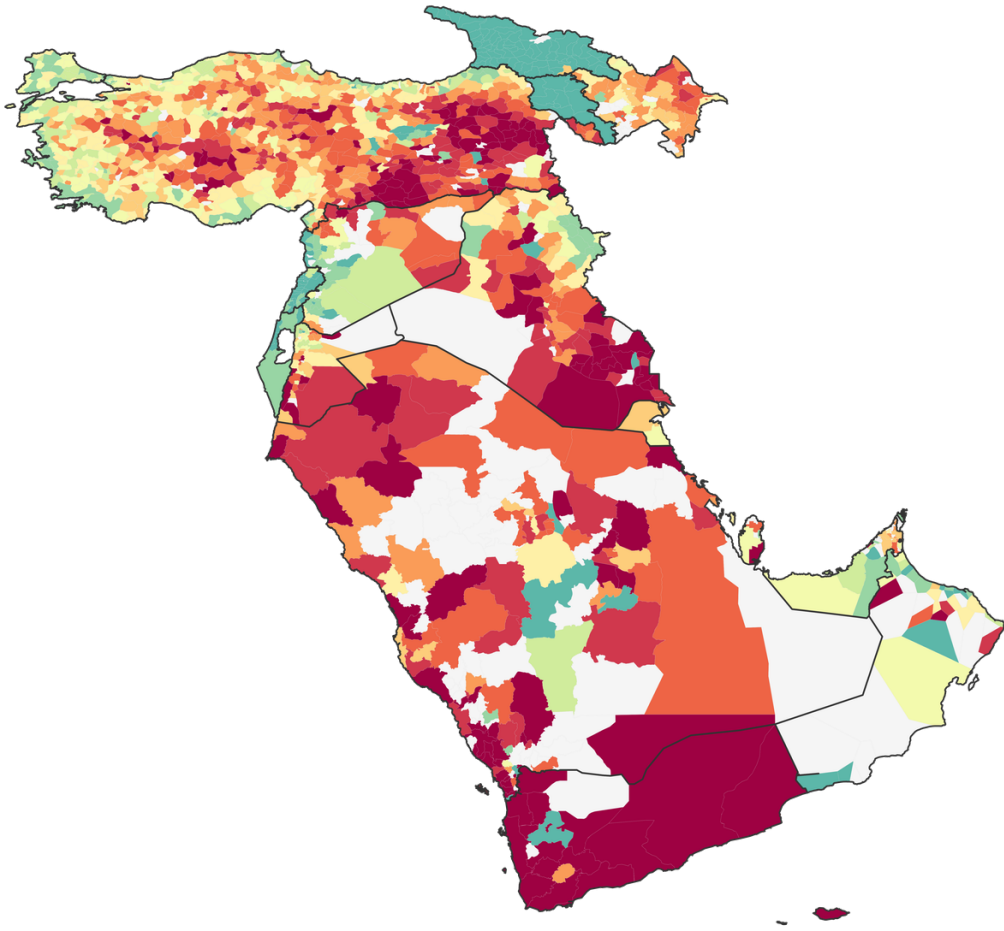


Figure 44: The Middle East, CGFR (Top-10 Friends), Decile Scale

[Back to Index](#)

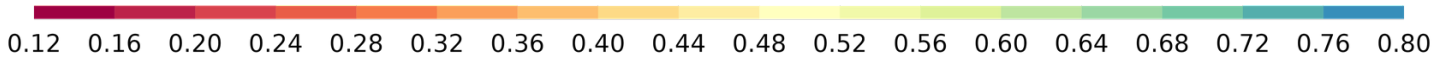
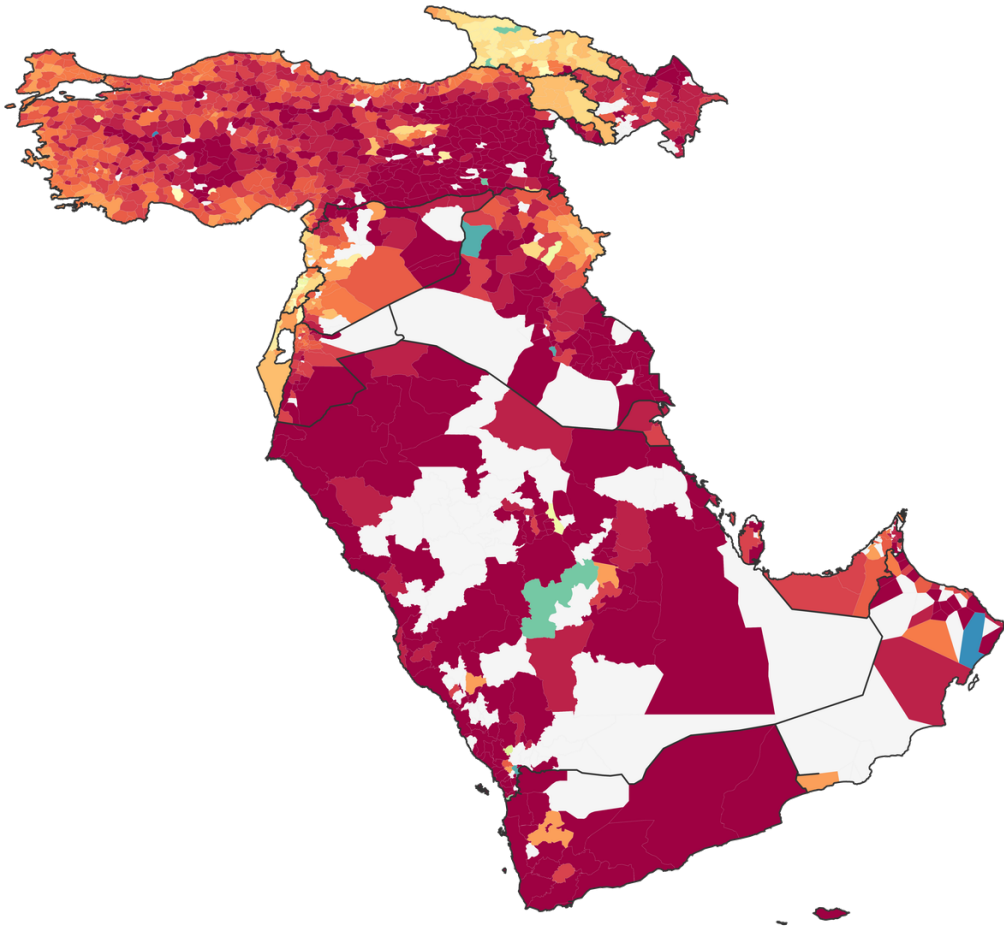


Figure 45: The Middle East, CGFR (Top-25 Friends), Unified Scale

[Back to Index](#)

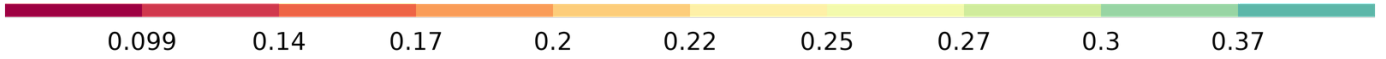
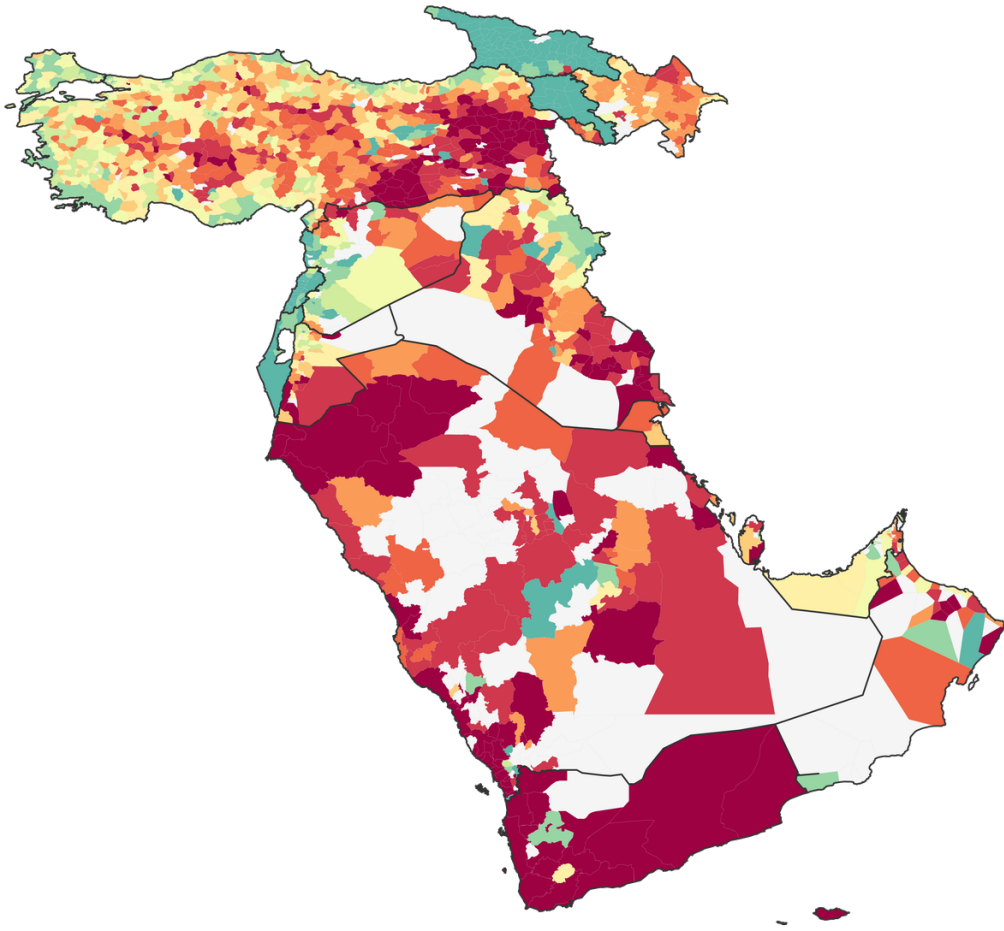


Figure 46: The Middle East, CGFR (Top-25 Friends), Decile Scale

[Back to Index](#)

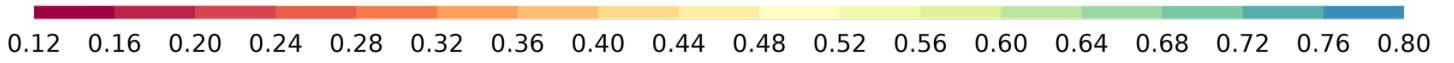
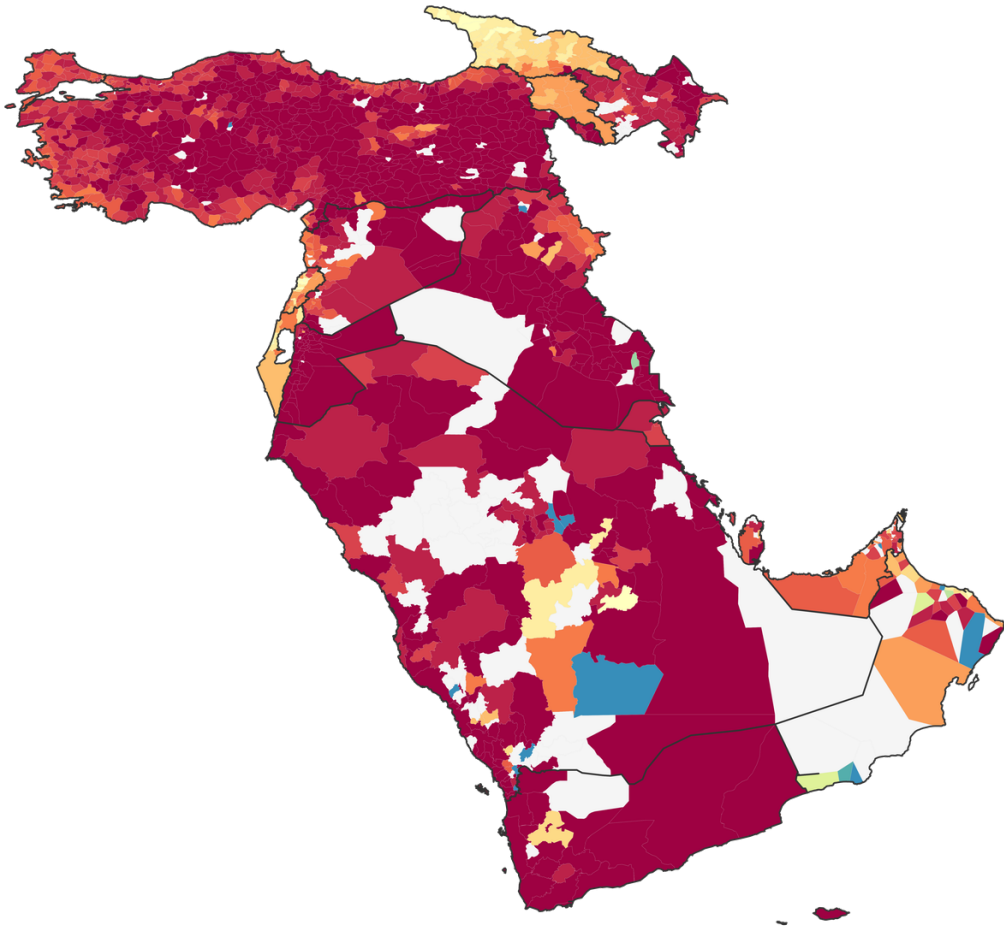
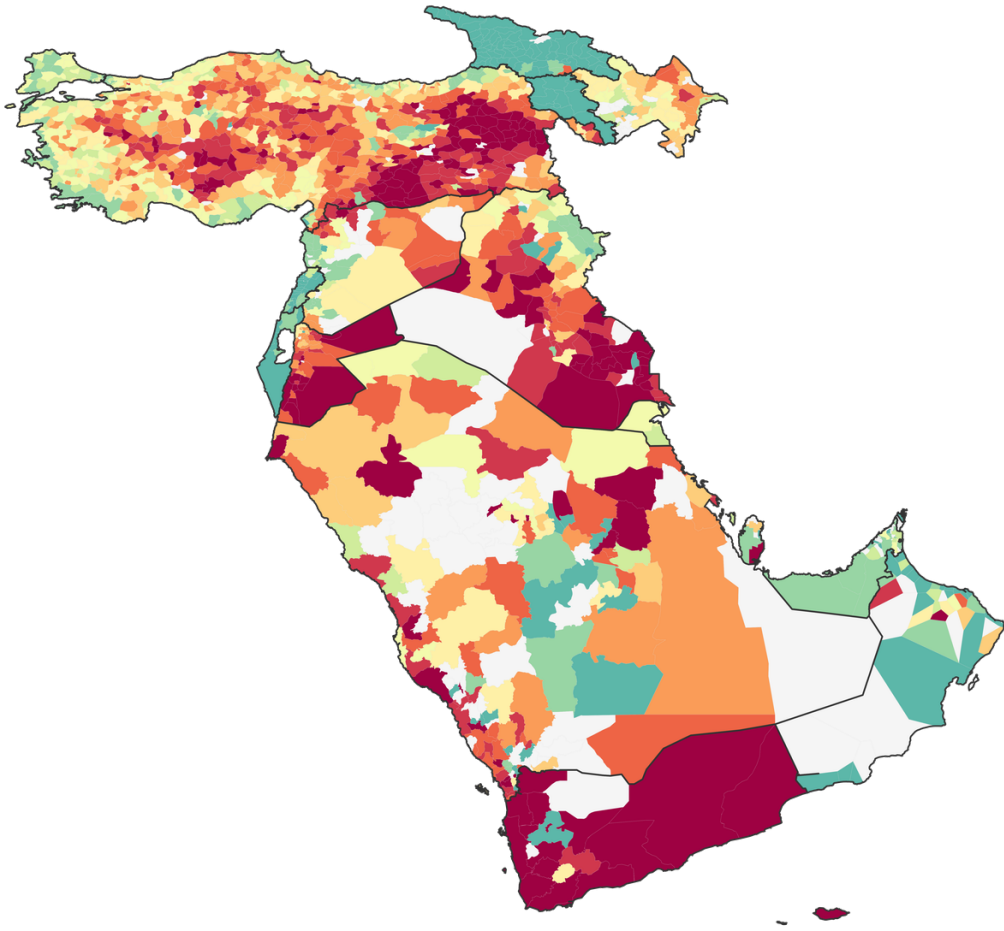


Figure 47: The Middle East, CGFR (Top-200 Friends), Unified Scale

[Back to Index](#)





0.084 0.11 0.13 0.15 0.17 0.19 0.21 0.24 0.32

Figure 48: The Middle East, CGFR (Top-200 Friends), Decile Scale

[Back to Index](#)

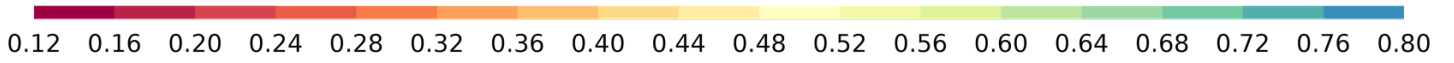
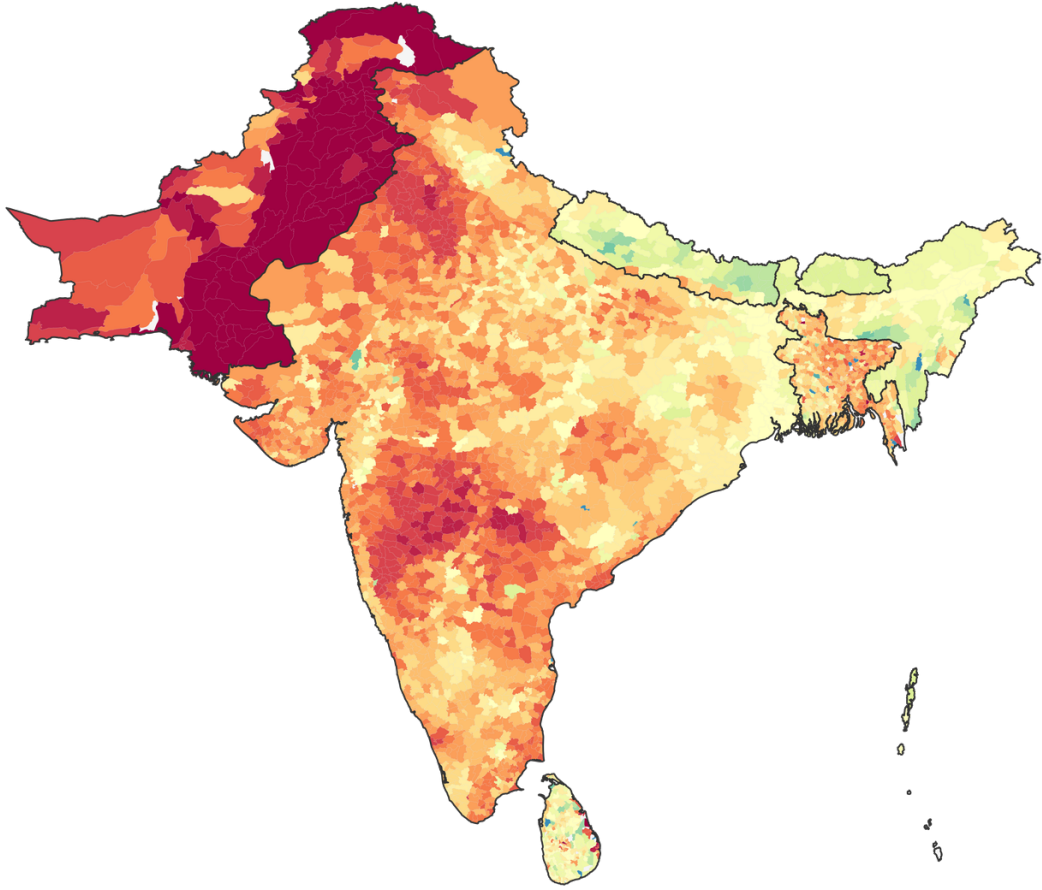


Figure 49: South Asia, CGFR (Top-10 Friends), Unified Scale

[Back to Index](#)

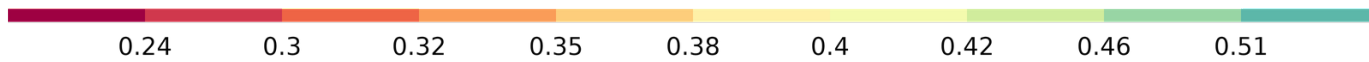
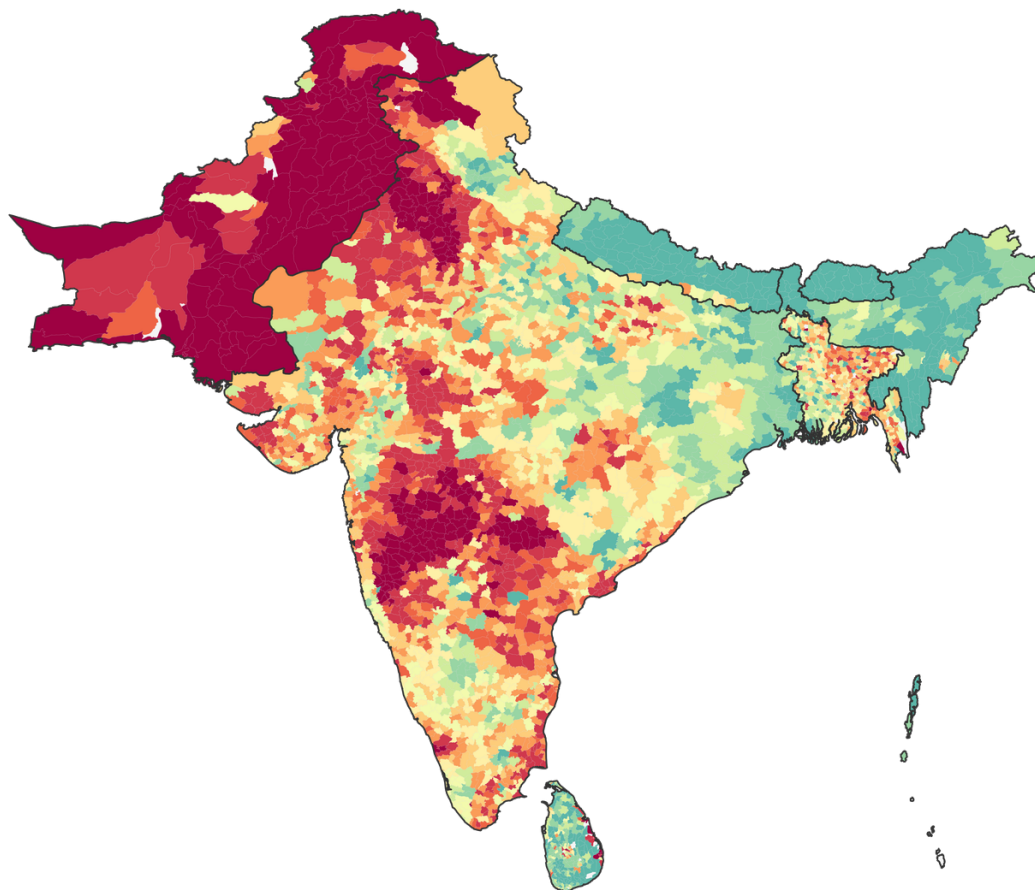


Figure 50: South Asia, CGFR (Top-10 Friends), Decile Scale

[Back to Index](#)

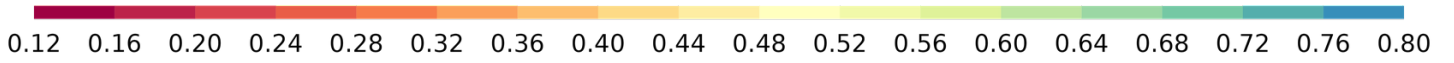
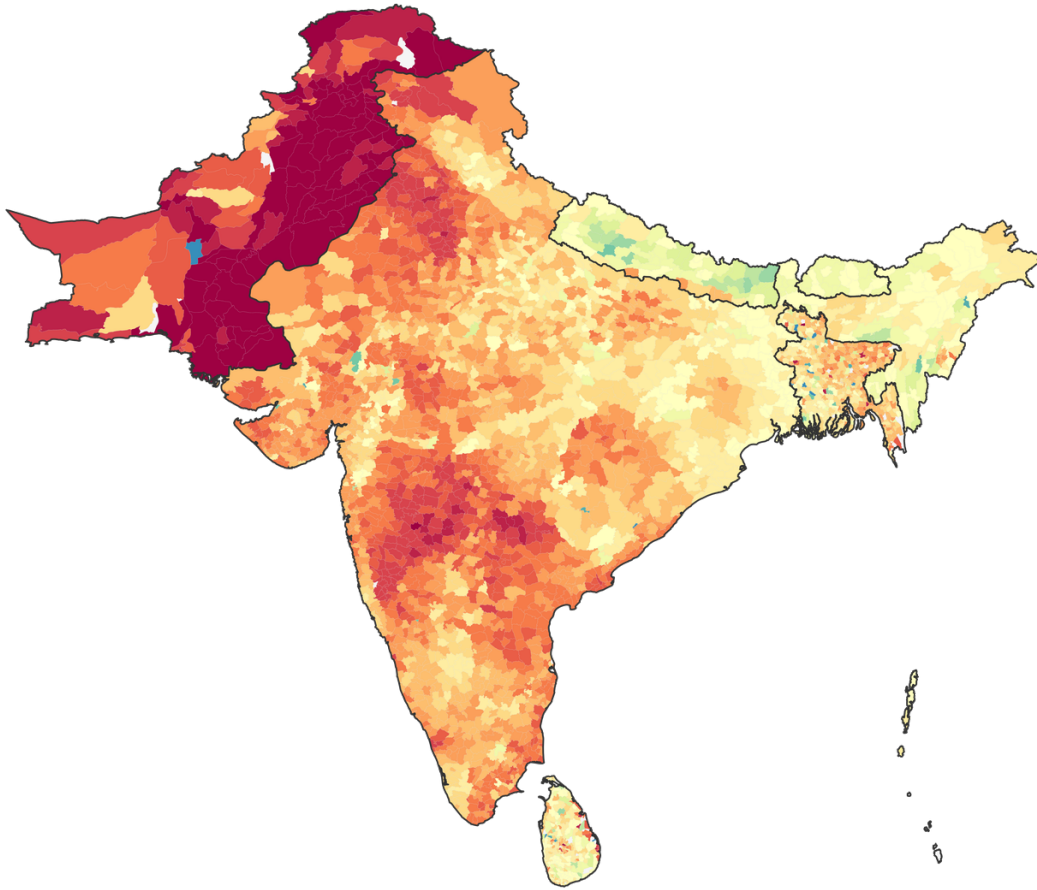


Figure 51: South Asia, CGFR (Top-25 Friends), Unified Scale

[Back to Index](#)

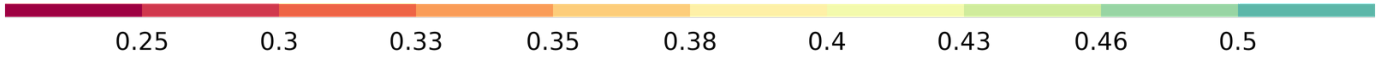
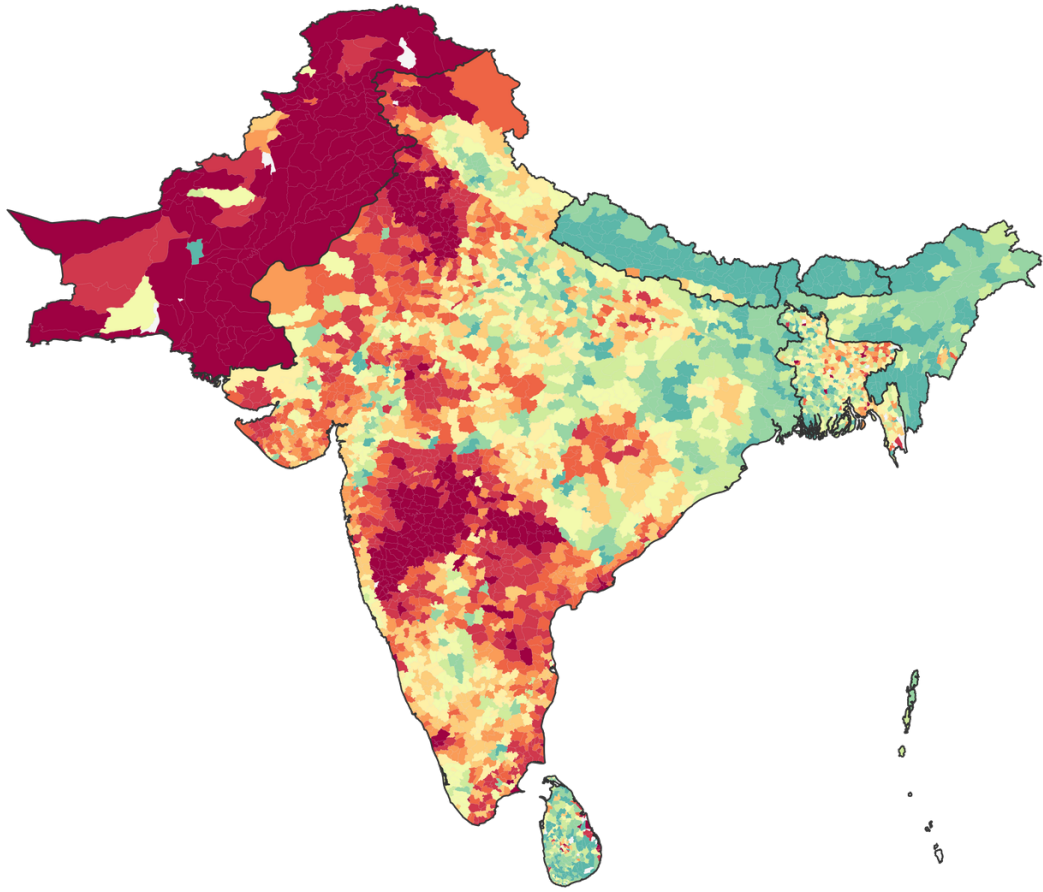


Figure 52: South Asia, CGFR (Top-25 Friends), Decile Scale

[Back to Index](#)

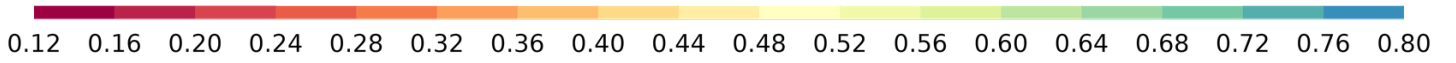
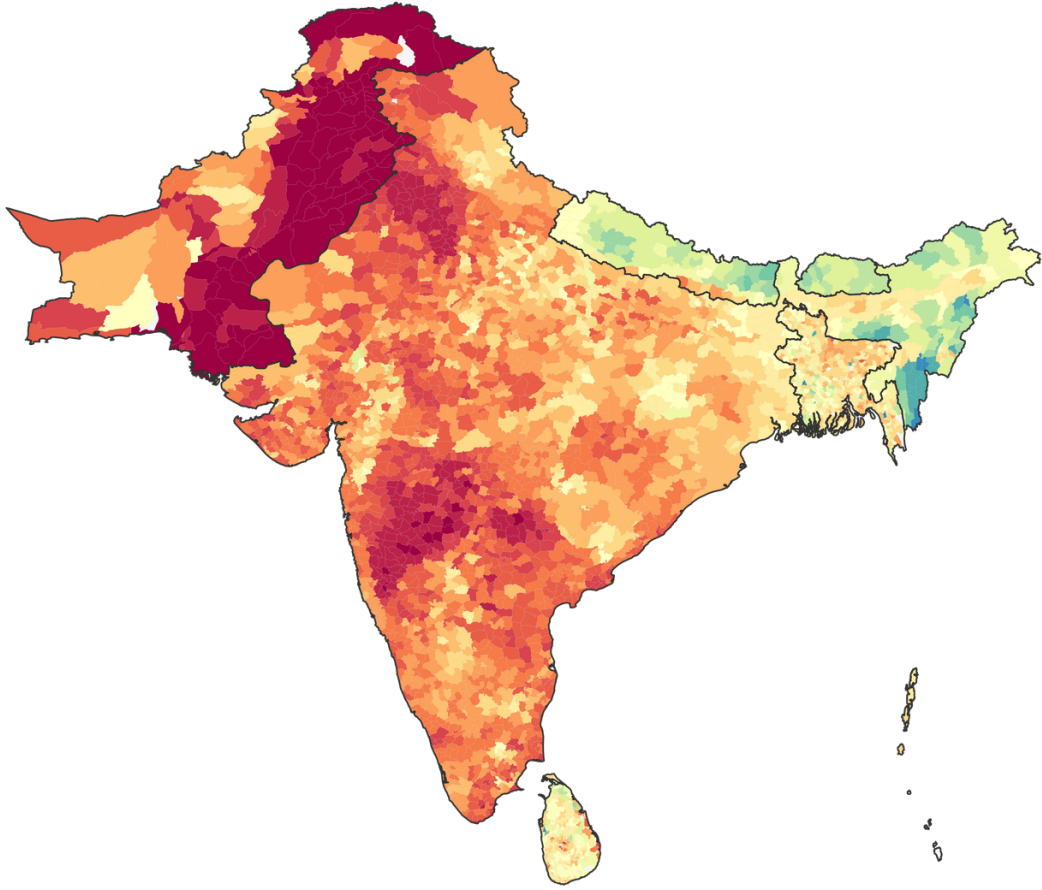


Figure 53: South Asia, CGFR (Top-200 Friends), Unified Scale

[Back to Index](#)

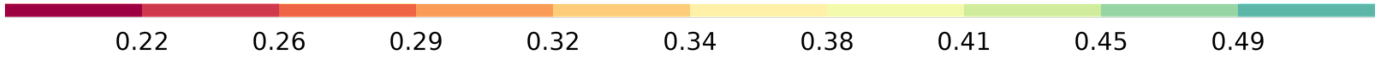
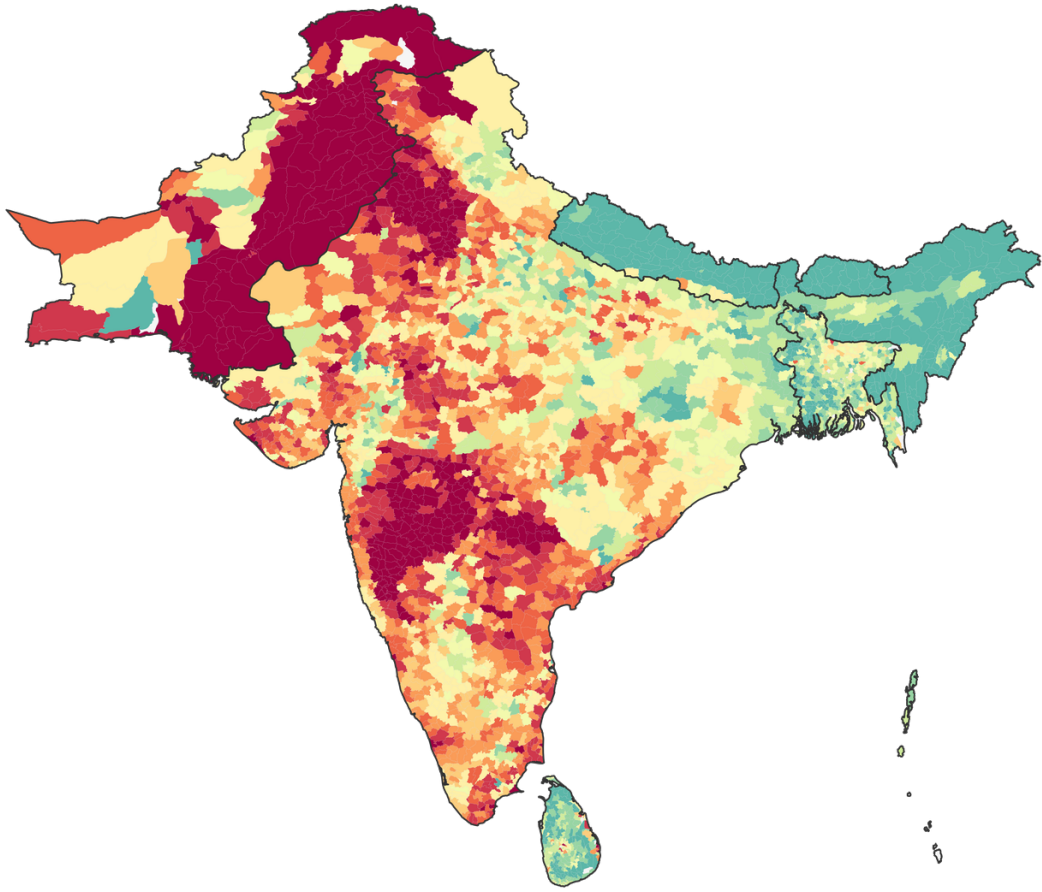


Figure 54: South Asia, CGFR (Top-200 Friends), Decile Scale

[Back to Index](#)

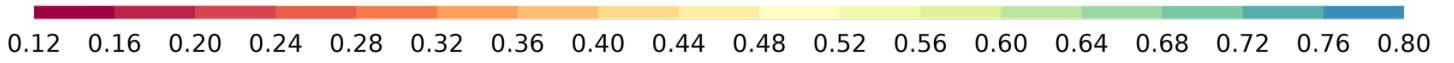
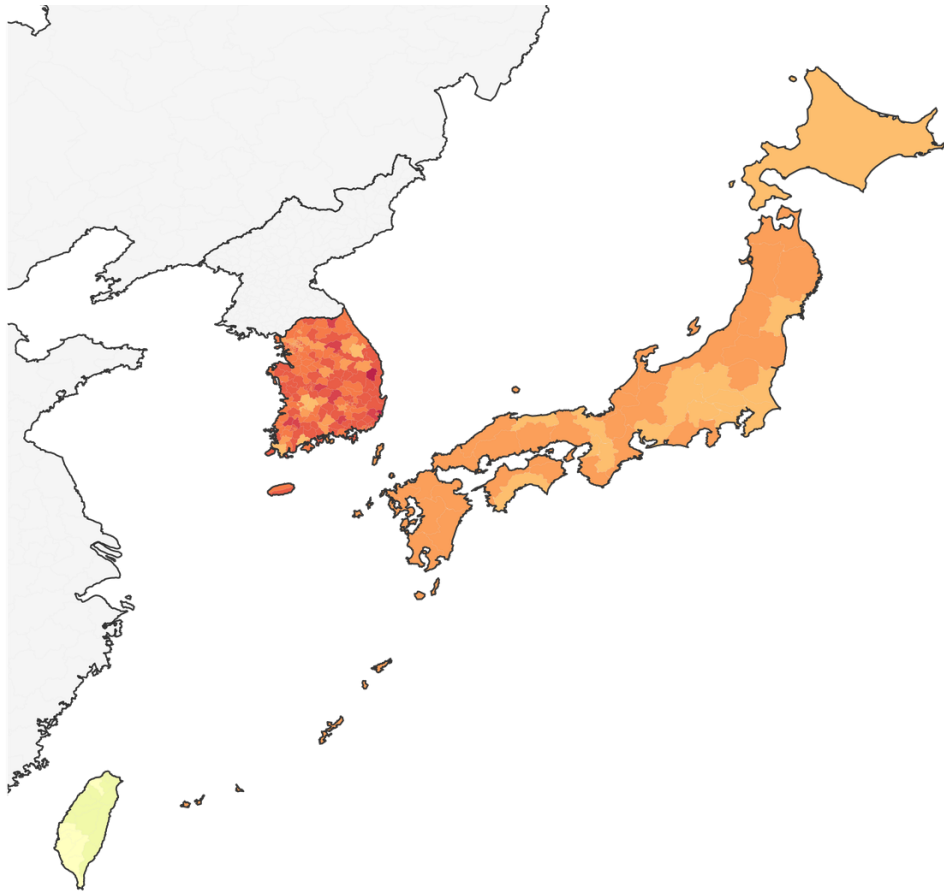


Figure 55: East Asia, CGFR (Top-10 Friends), Unified Scale

[Back to Index](#)



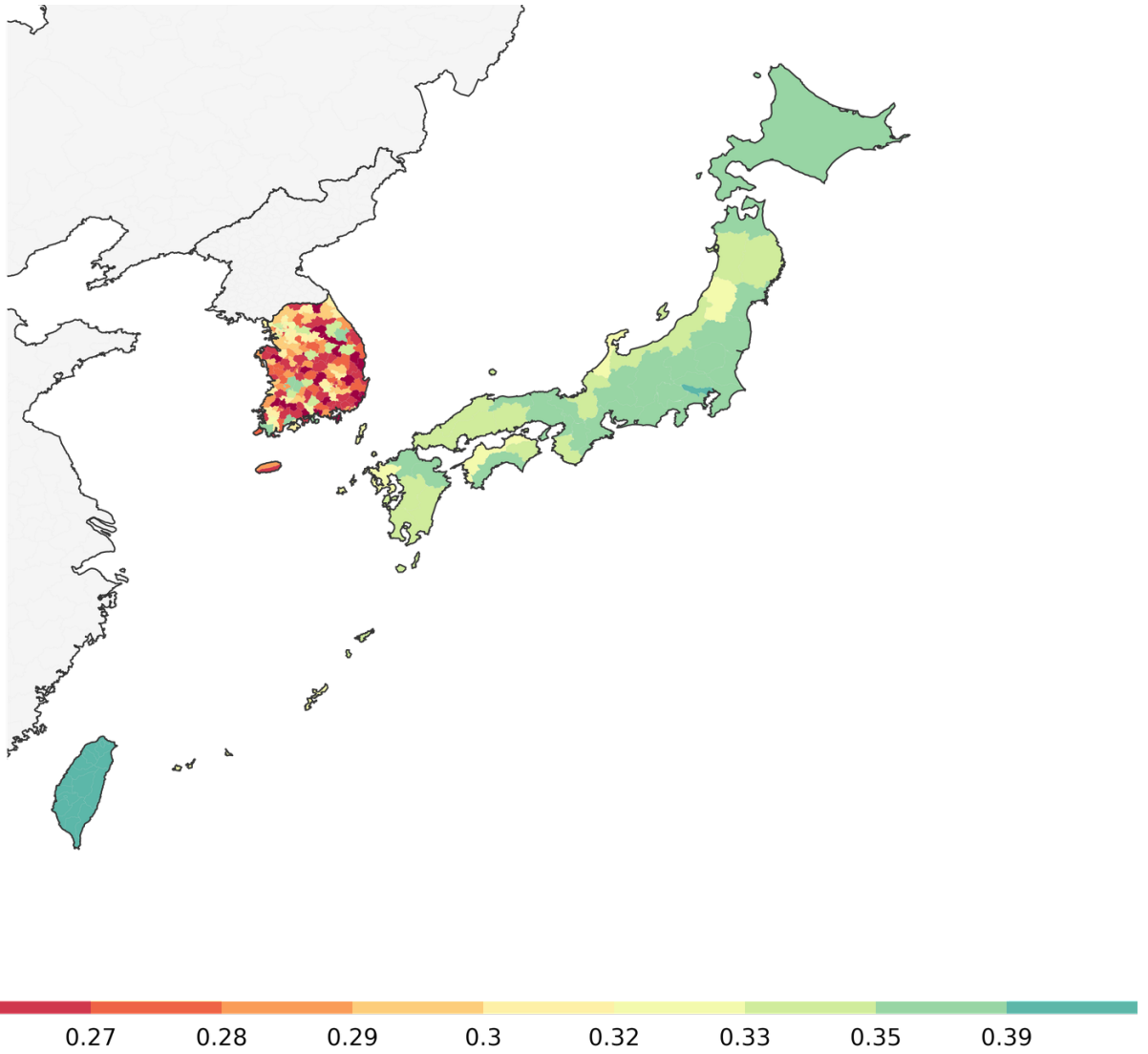


Figure 56: East Asia, CGFR (Top-10 Friends), Decile Scale

[Back to Index](#)

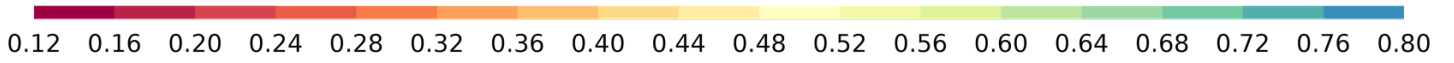
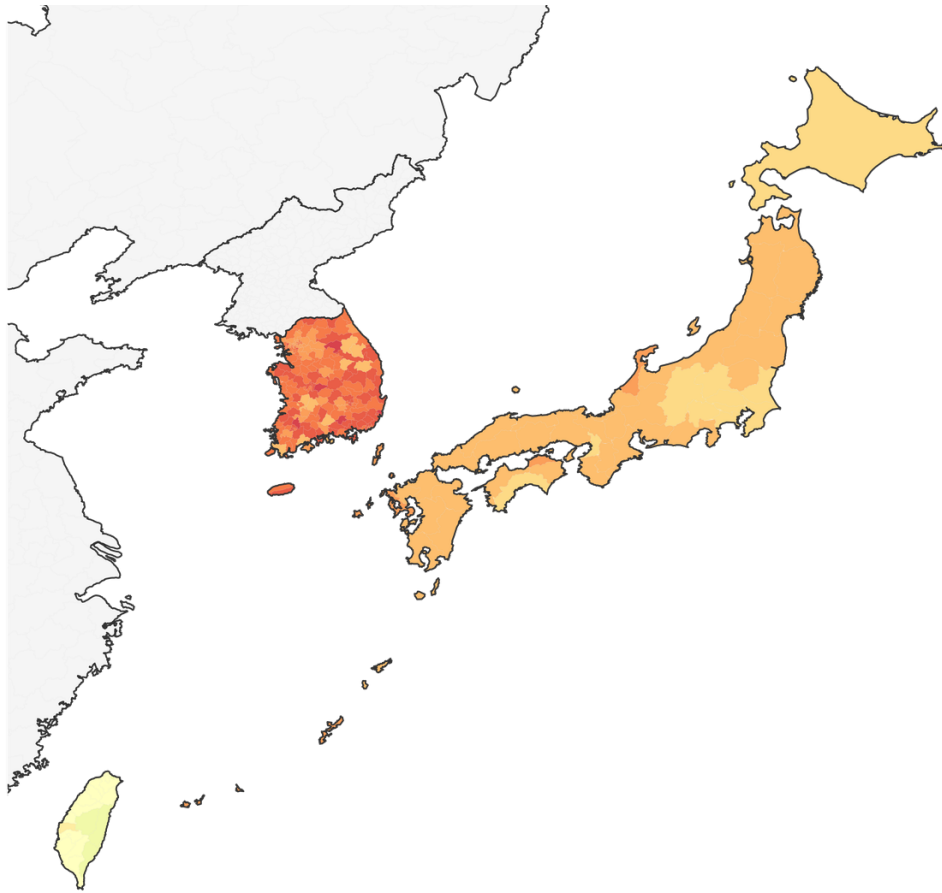


Figure 57: East Asia, CGFR (Top-25 Friends), Unified Scale

[Back to Index](#)

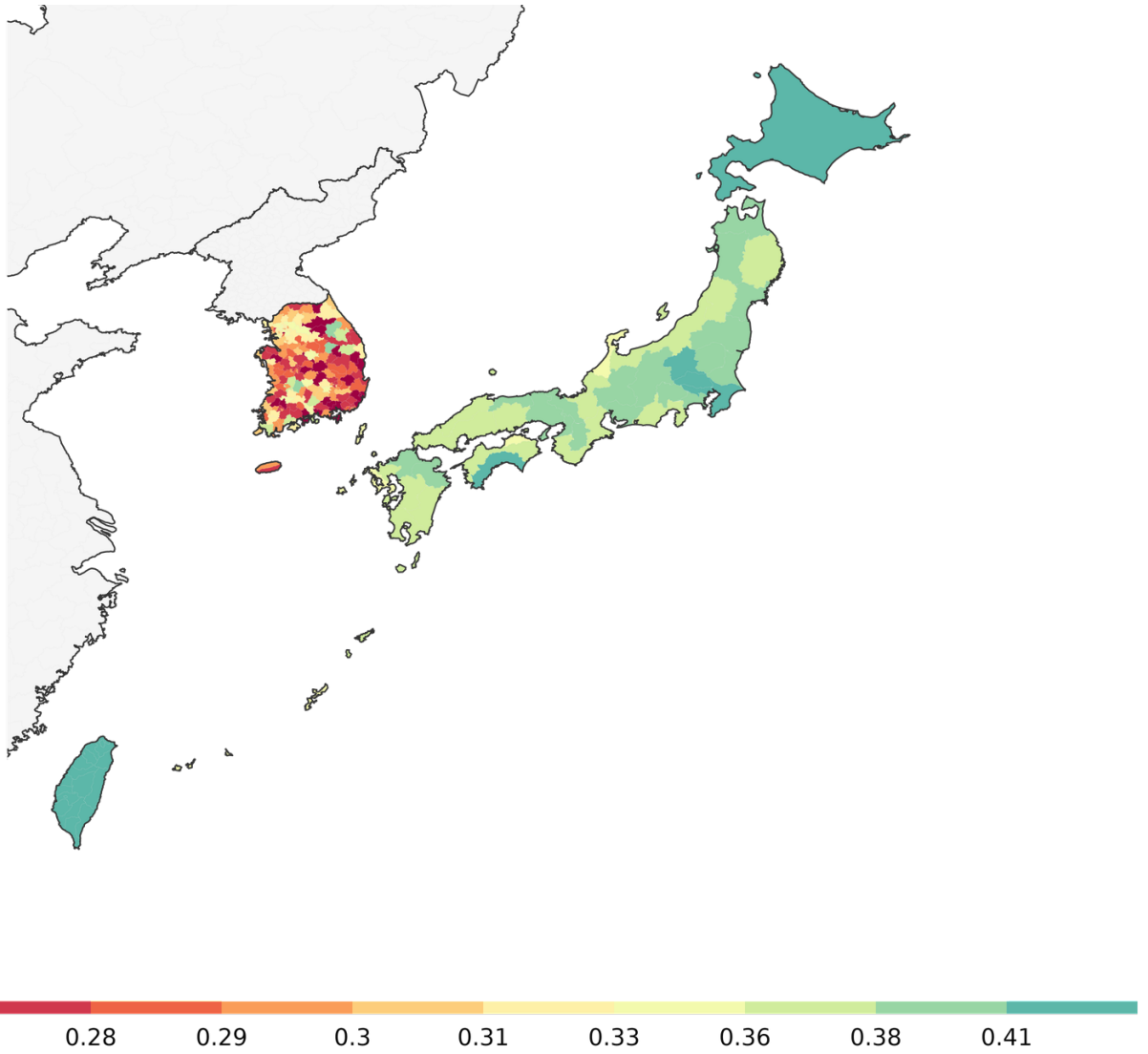


Figure 58: East Asia, CGFR (Top-25 Friends), Decile Scale

[Back to Index](#)

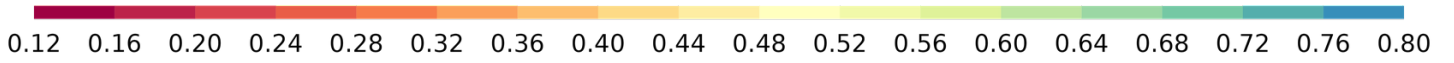
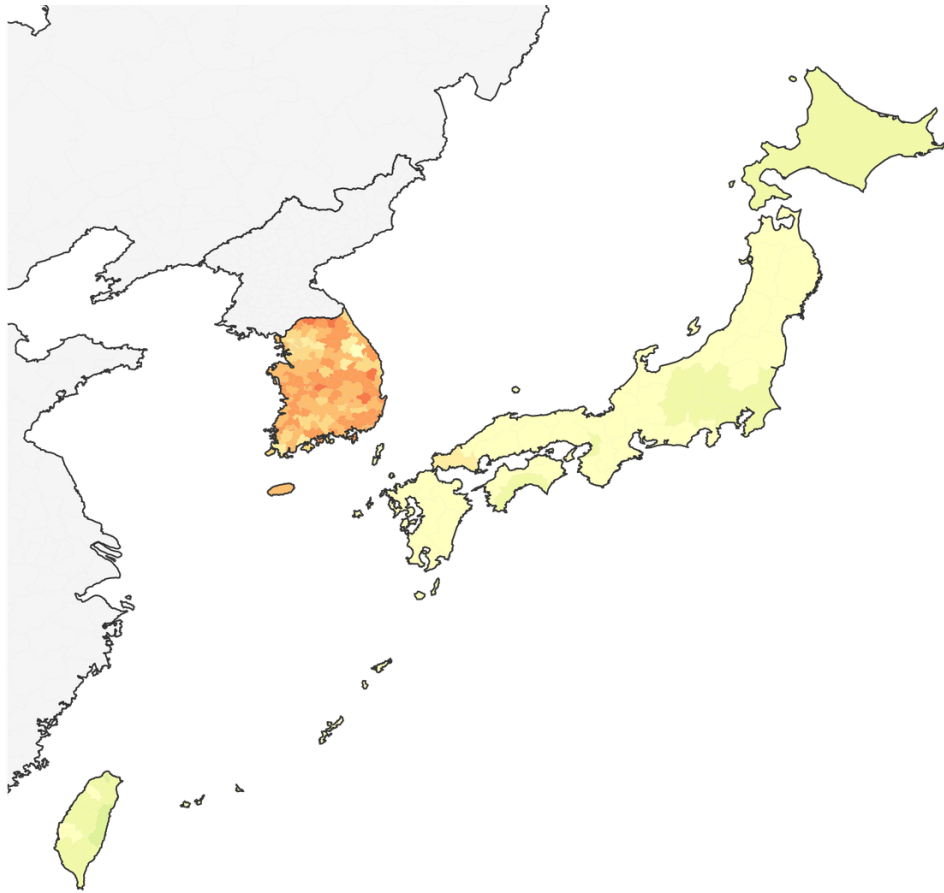


Figure 59: East Asia, CGFR (Top-200 Friends), Unified Scale

[Back to Index](#)

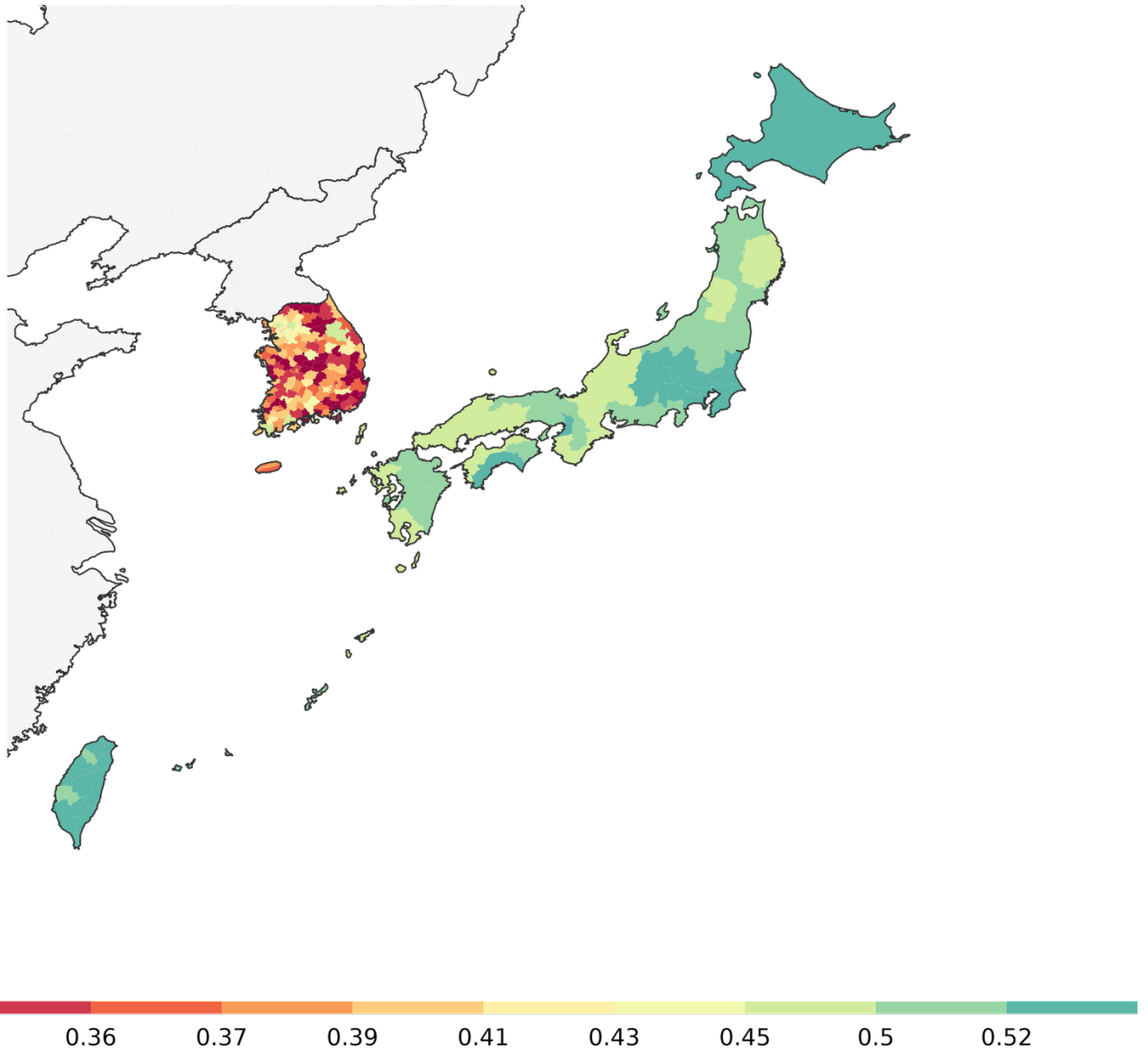


Figure 60: East Asia, CGFR (Top-200 Friends), Decile Scale

[Back to Index](#)

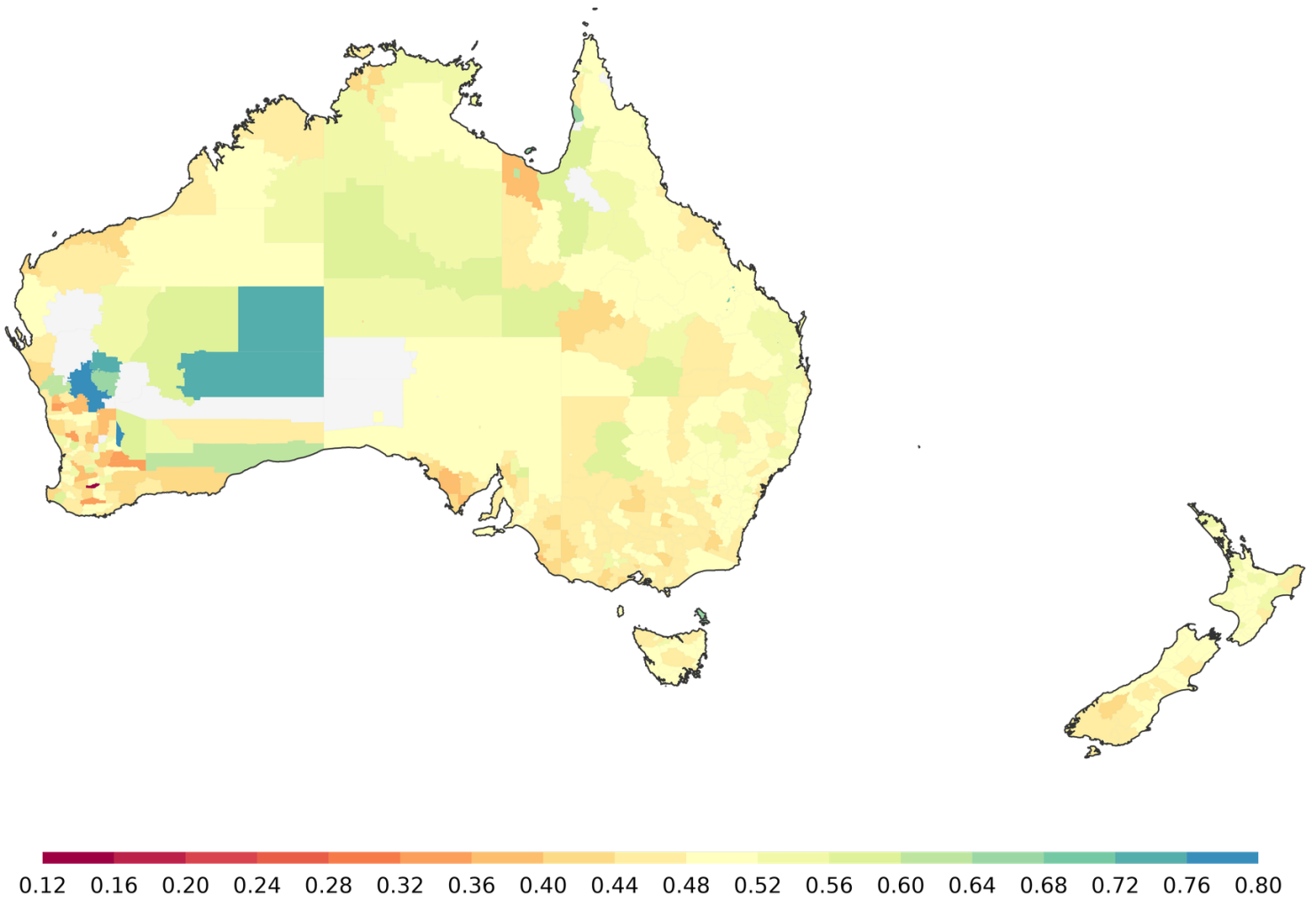


Figure 61: Australia and New Zealand, CGFR (Top-10 Friends), Unified Scale

[Back to Index](#)

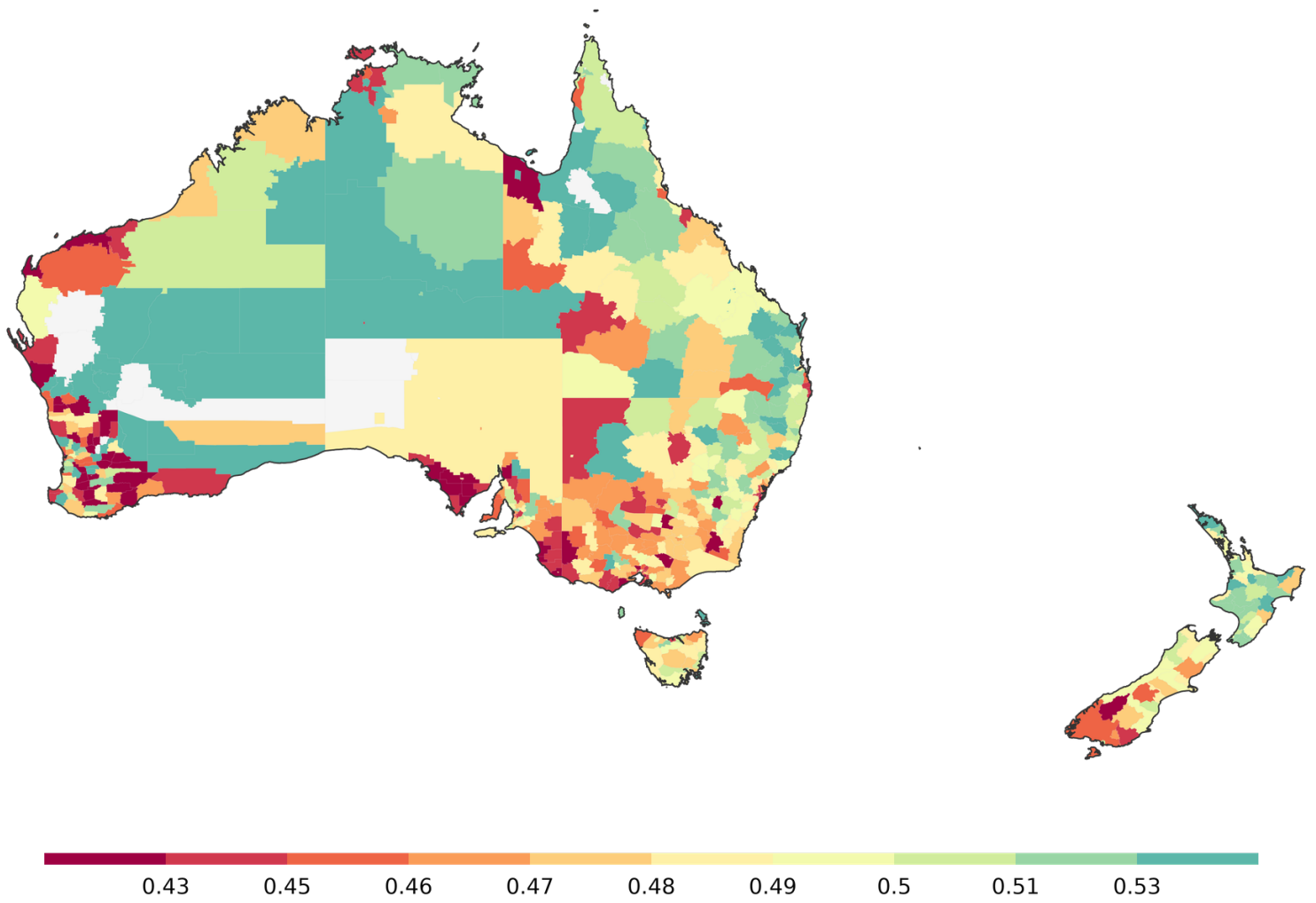


Figure 62: Australia and New Zealand, CGFR (Top-10 Friends), Decile Scale

[Back to Index](#)

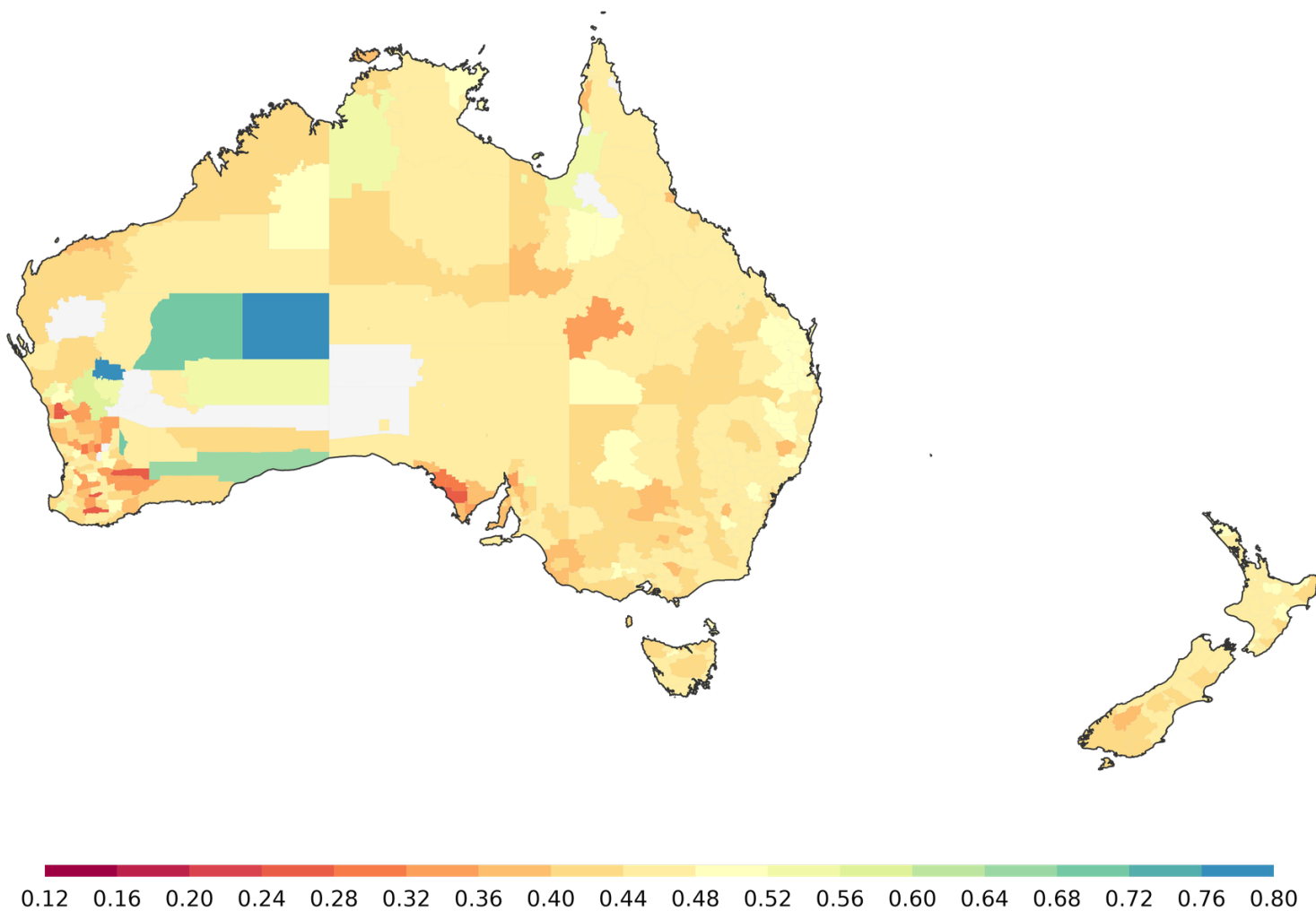


Figure 63: Australia and New Zealand, CGFR (Top-25 Friends), Unified Scale

[Back to Index](#)



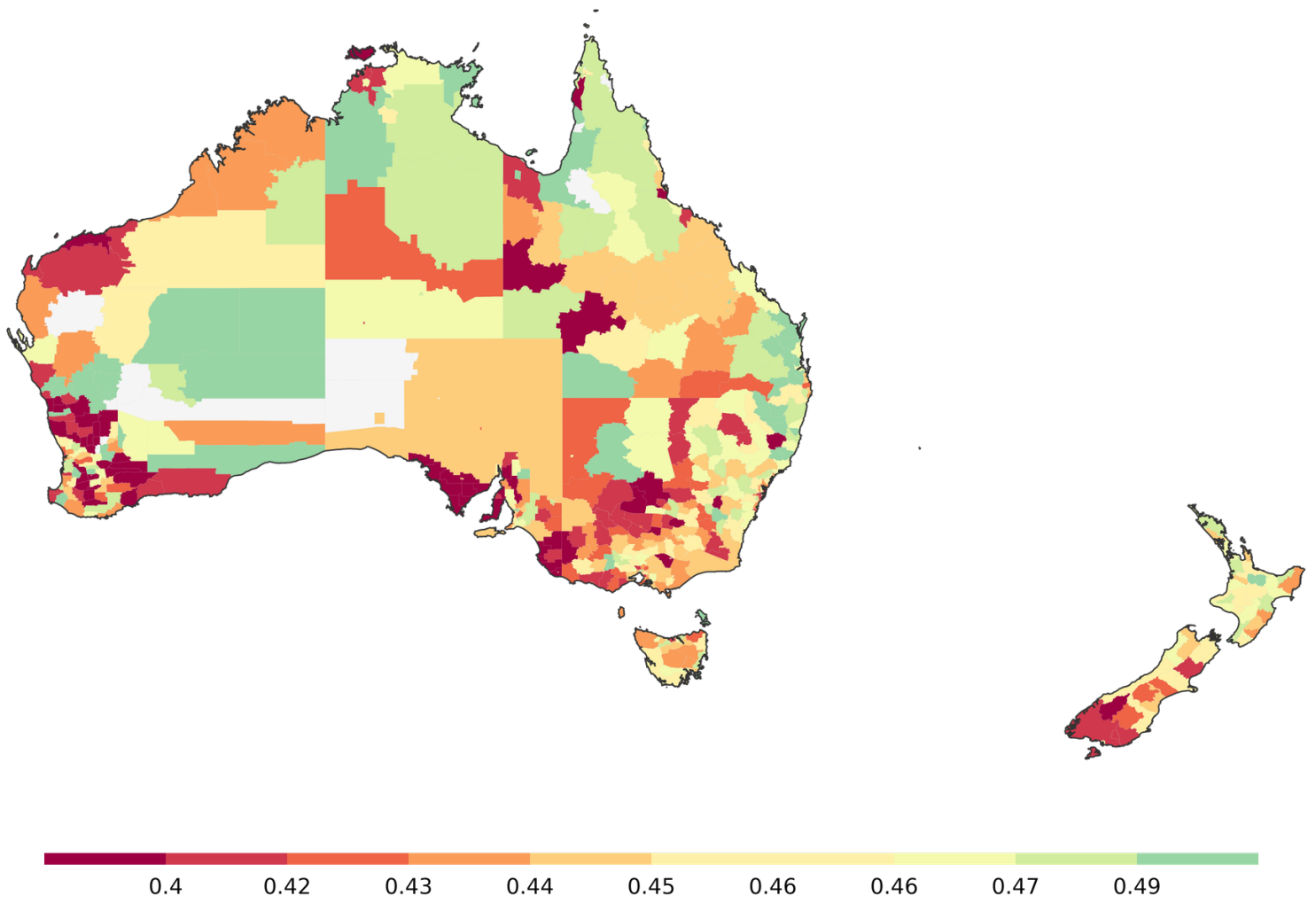
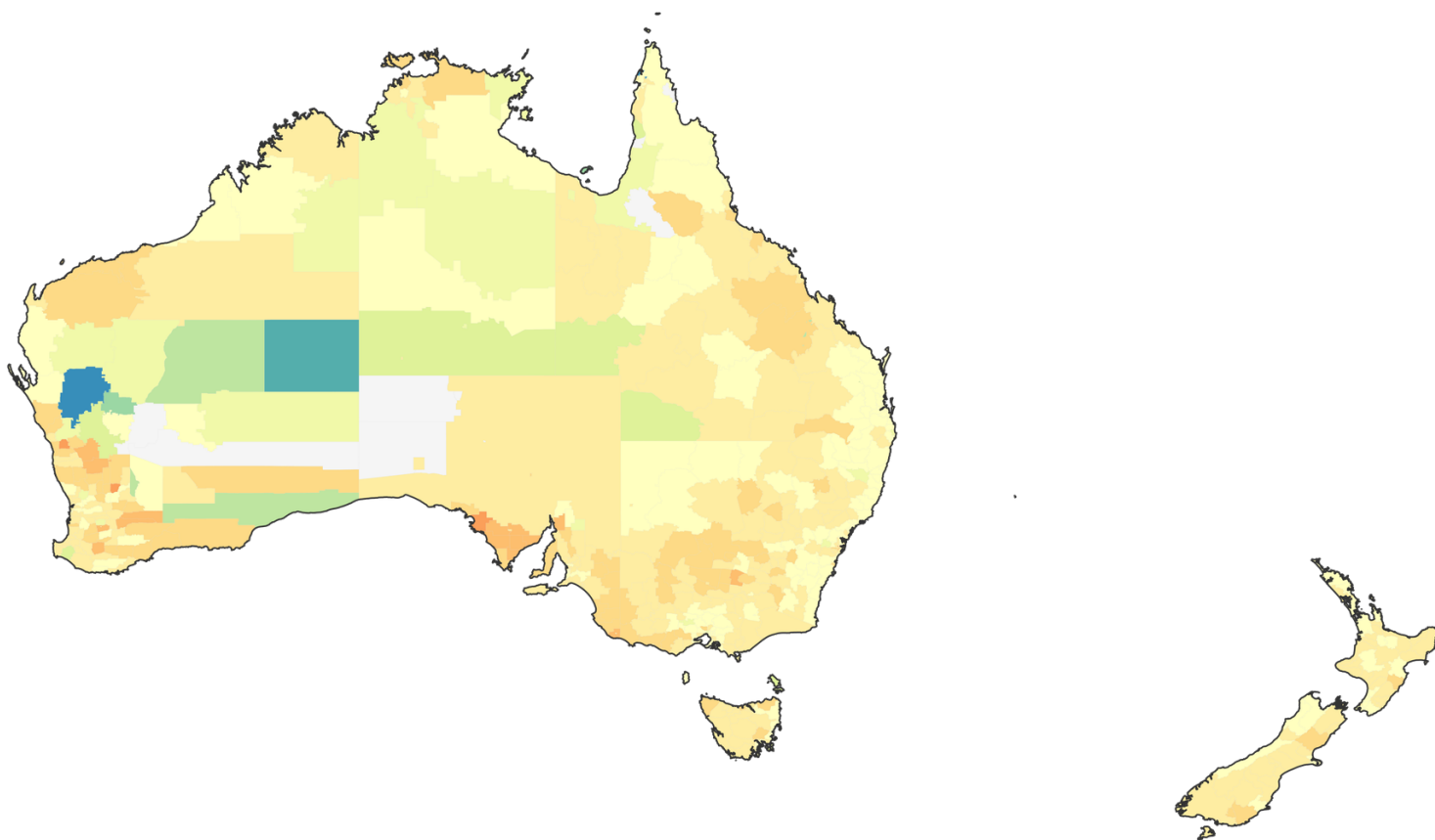


Figure 64: Australia and New Zealand, CGFR (Top-25 Friends), Decile Scale

[Back to Index](#)



0.12 0.16 0.20 0.24 0.28 0.32 0.36 0.40 0.44 0.48 0.52 0.56 0.60 0.64 0.68 0.72 0.76 0.80

Figure 65: Australia and New Zealand, CGFR (Top-200 Friends), Unified Scale

[Back to Index](#)

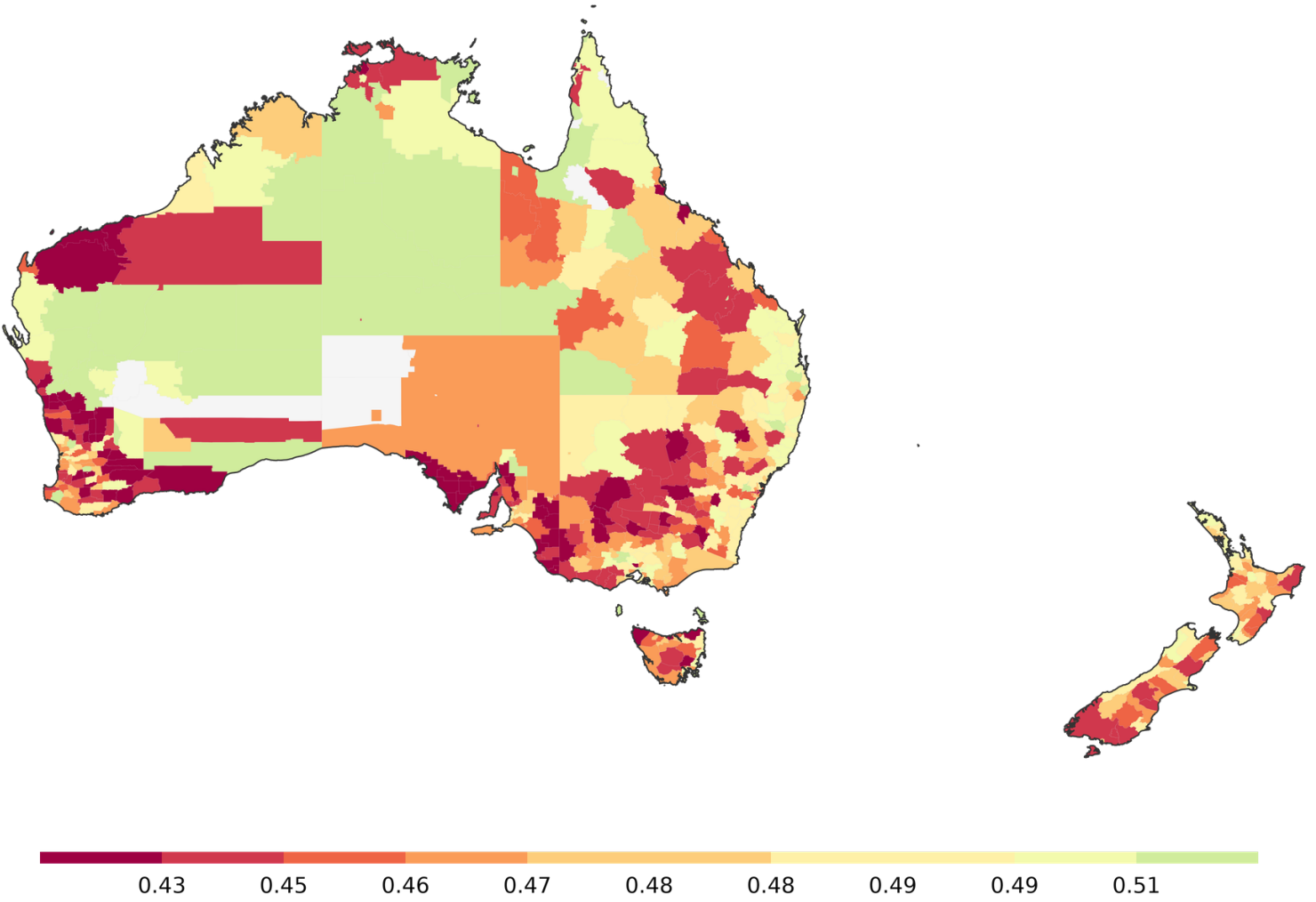


Figure 66: Australia and New Zealand, CGFR (Top-200 Friends), Decile Scale

[Back to Index](#)

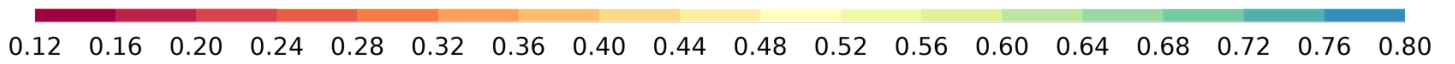
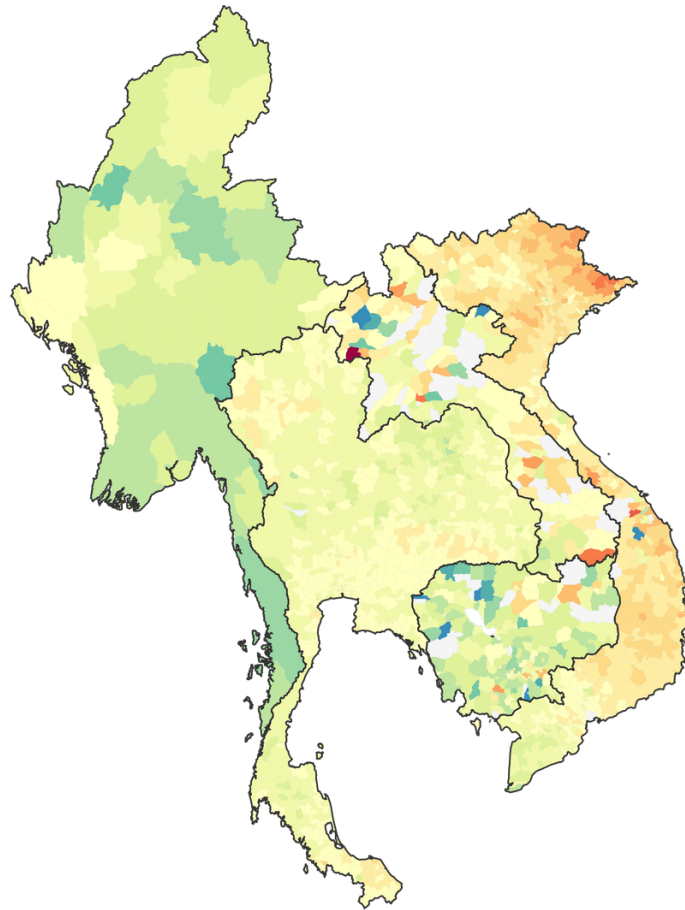


Figure 67: Southeast Asia, CGFR (Top-10 Friends), Unified Scale

[Back to Index](#)

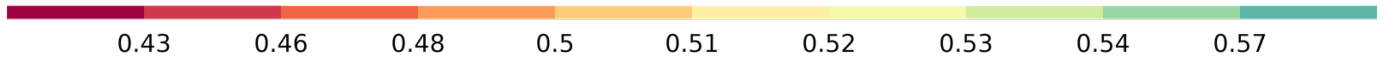
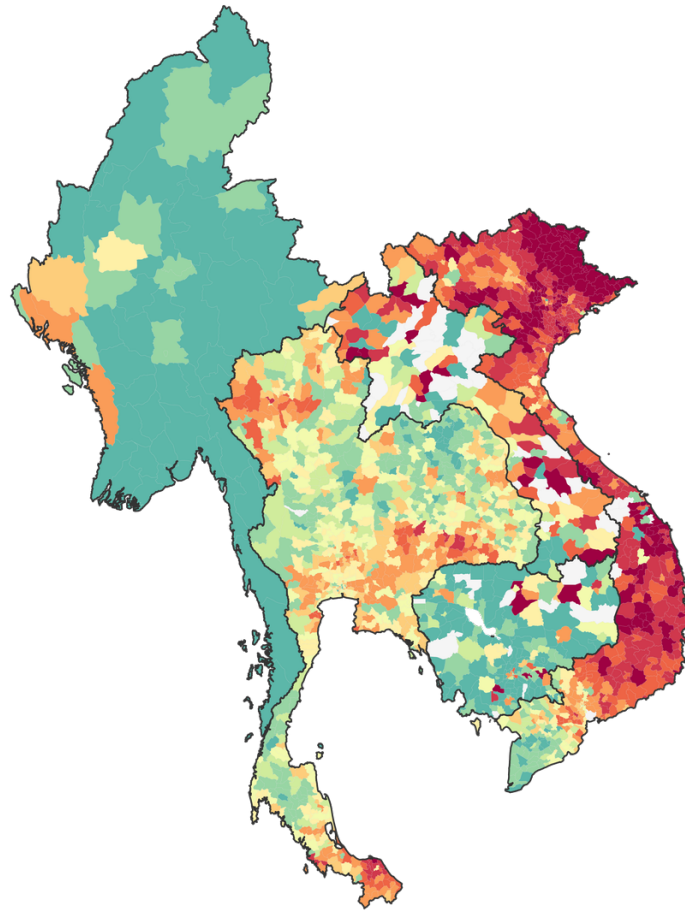


Figure 68: Southeast Asia, CGFR (Top-10 Friends), Decile Scale

[Back to Index](#)

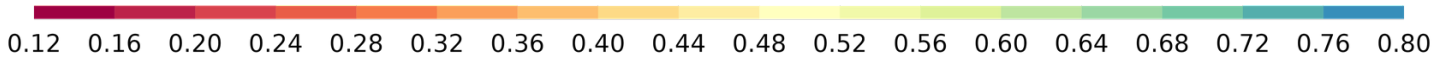
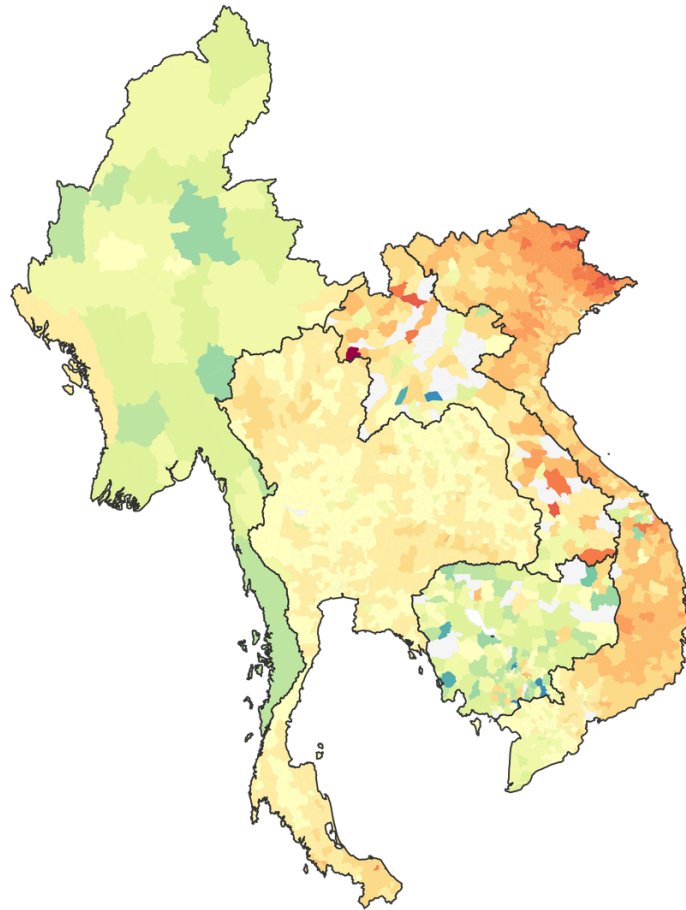


Figure 69: Southeast Asia, CGFR (Top-25 Friends), Unified Scale

[Back to Index](#)

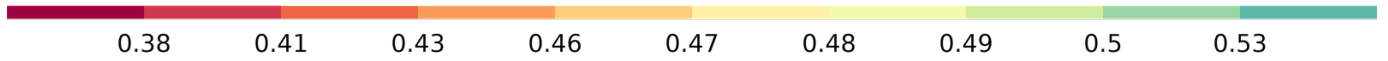
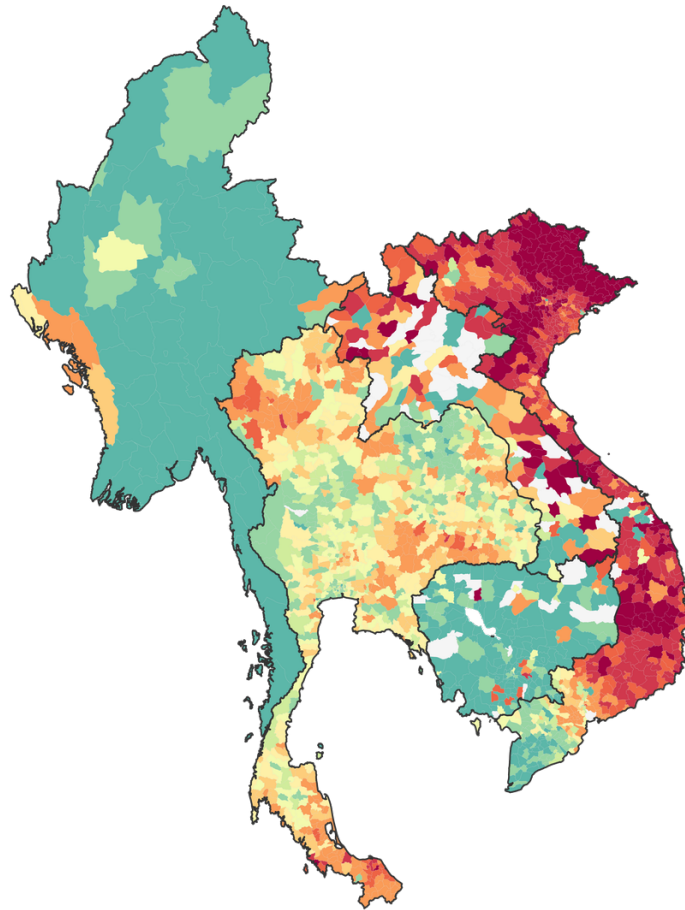


Figure 70: Southeast Asia, CGFR (Top-25 Friends), Decile Scale

[Back to Index](#)

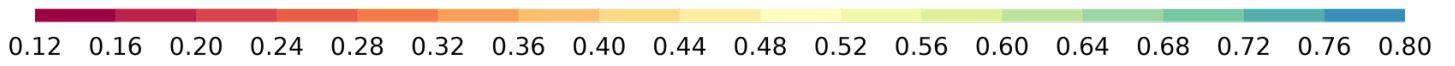
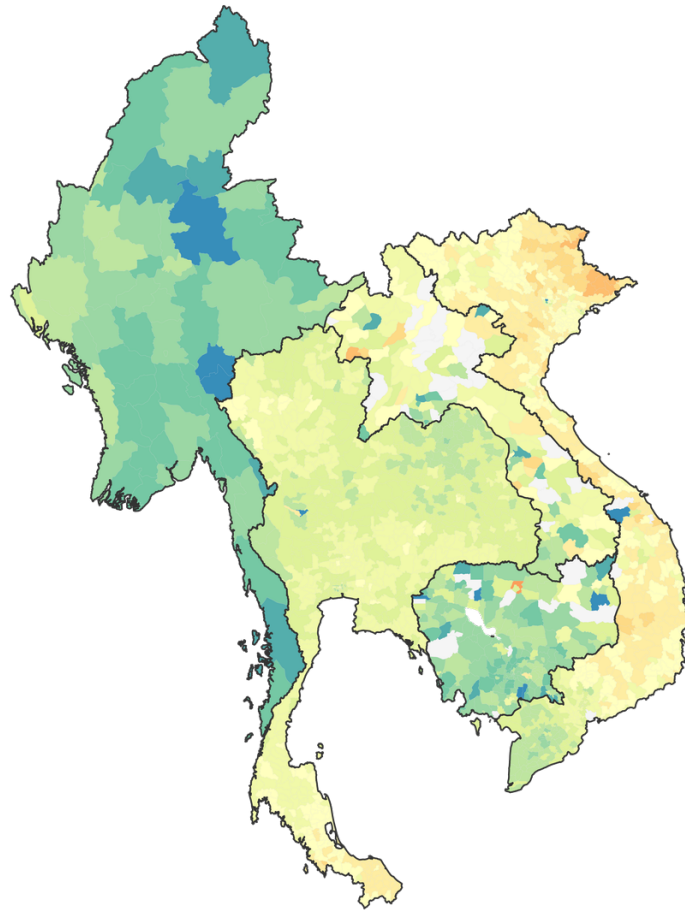


Figure 71: Southeast Asia, CGFR (Top-200 Friends), Unified Scale

[Back to Index](#)



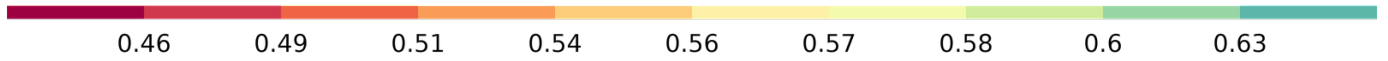
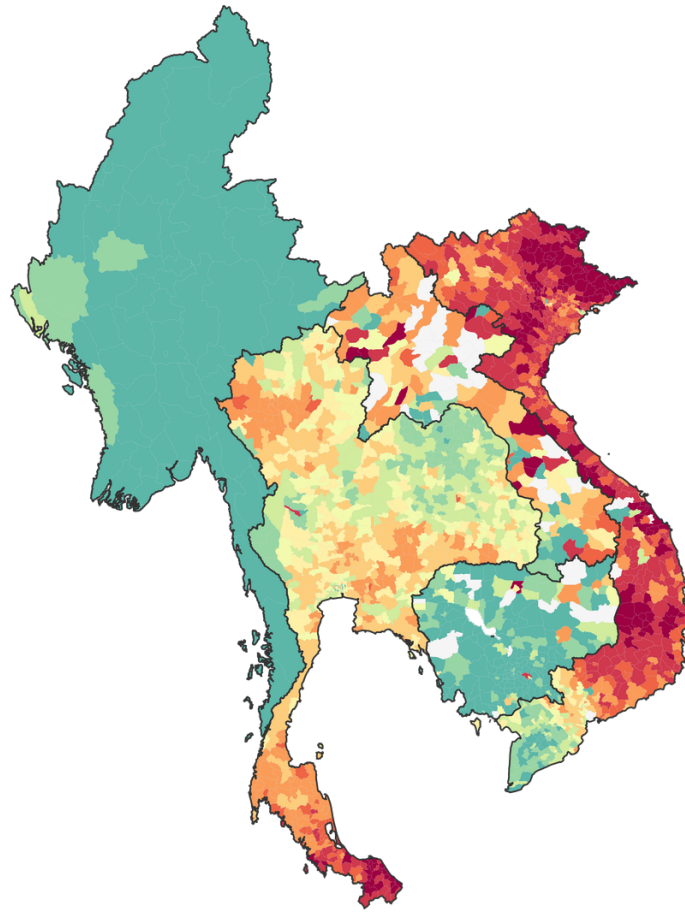


Figure 72: Southeast Asia, CGFR (Top-200 Friends), Decile Scale

[Back to Index](#)

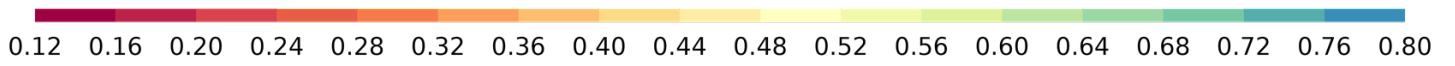
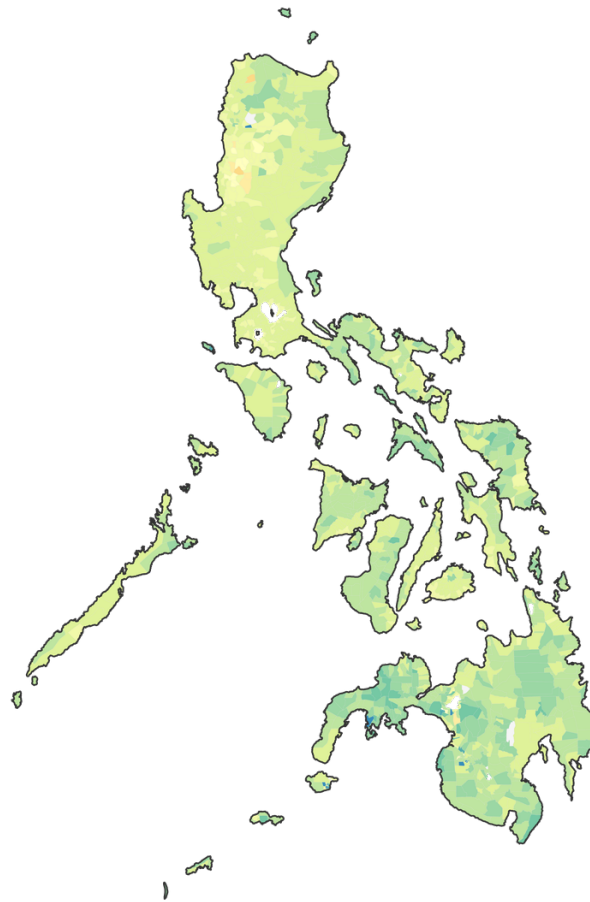


Figure 73: The Philippines, CGFR (Top-10 Friends), Unified Scale

[Back to Index](#)

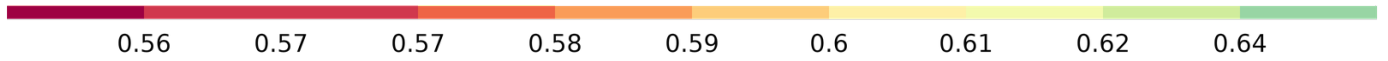
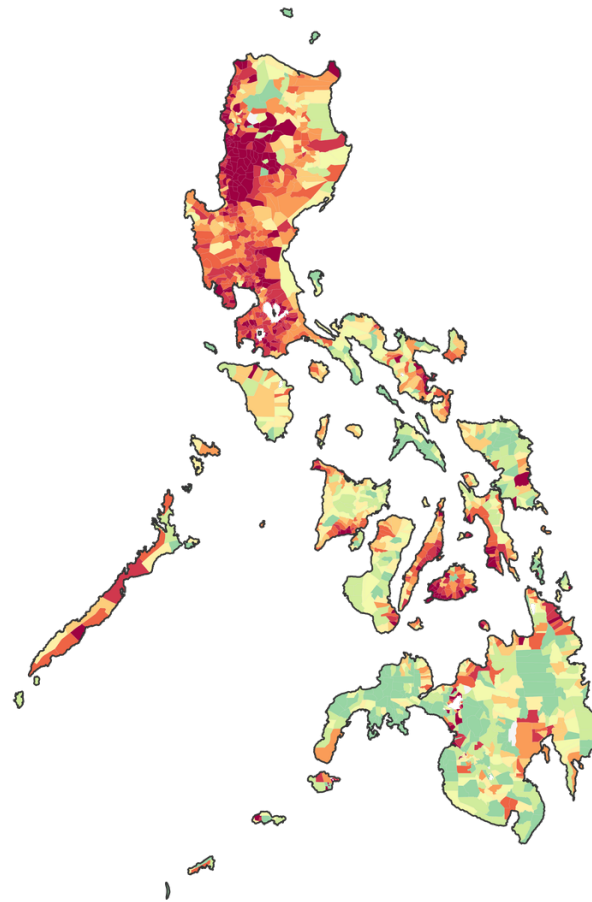


Figure 74: The Philippines, CGFR (Top-10 Friends), Decile Scale

[Back to Index](#)

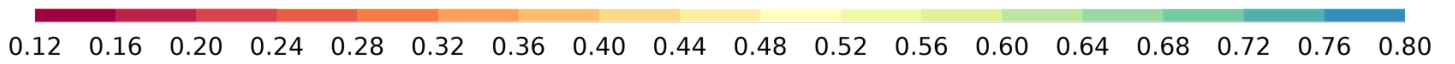
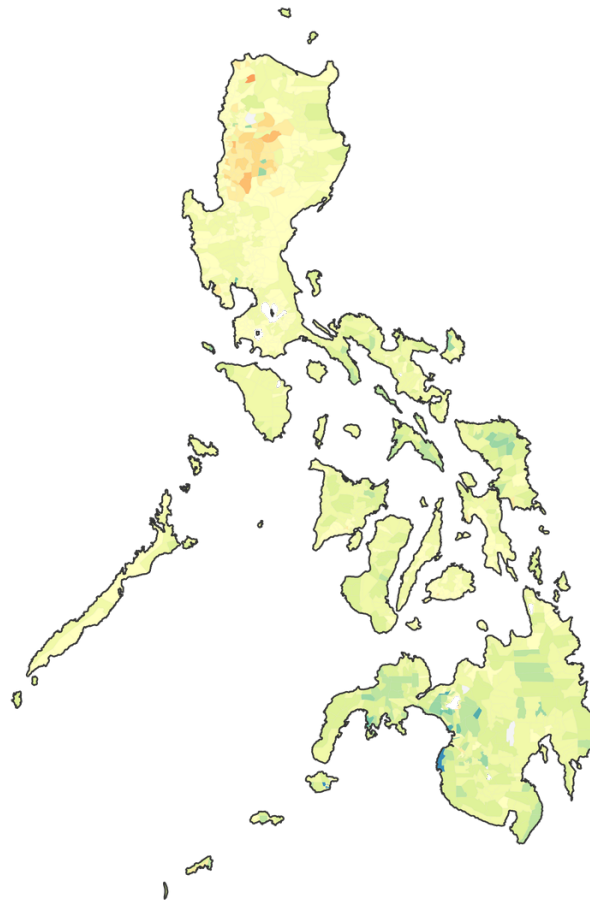


Figure 75: The Philippines, CGFR (Top-25 Friends), Unified Scale

[Back to Index](#)

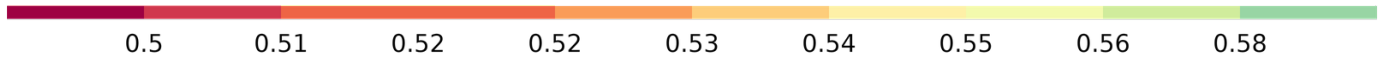
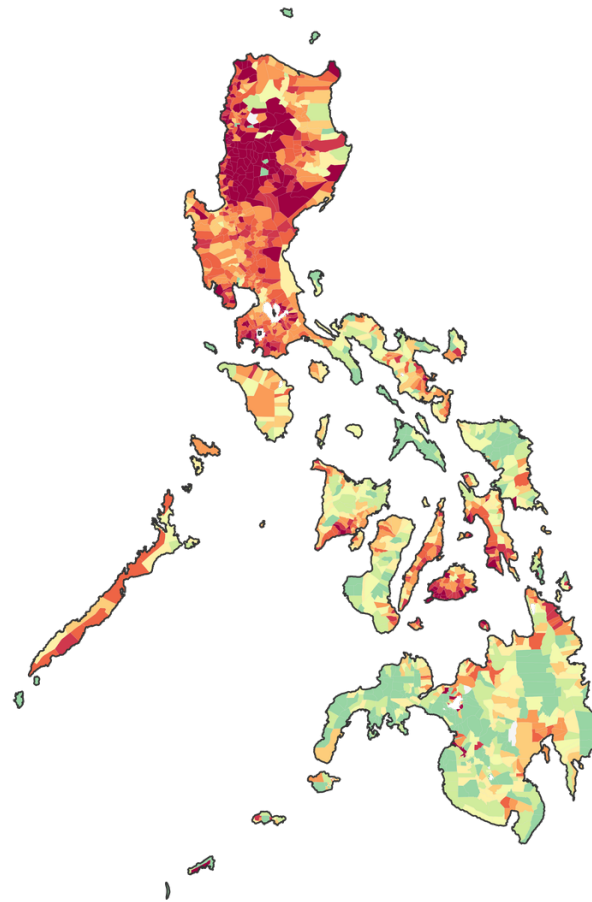


Figure 76: The Philippines, CGFR (Top-25 Friends), Decile Scale

[Back to Index](#)

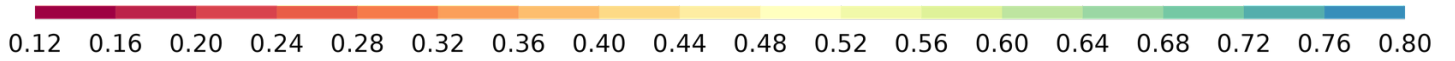
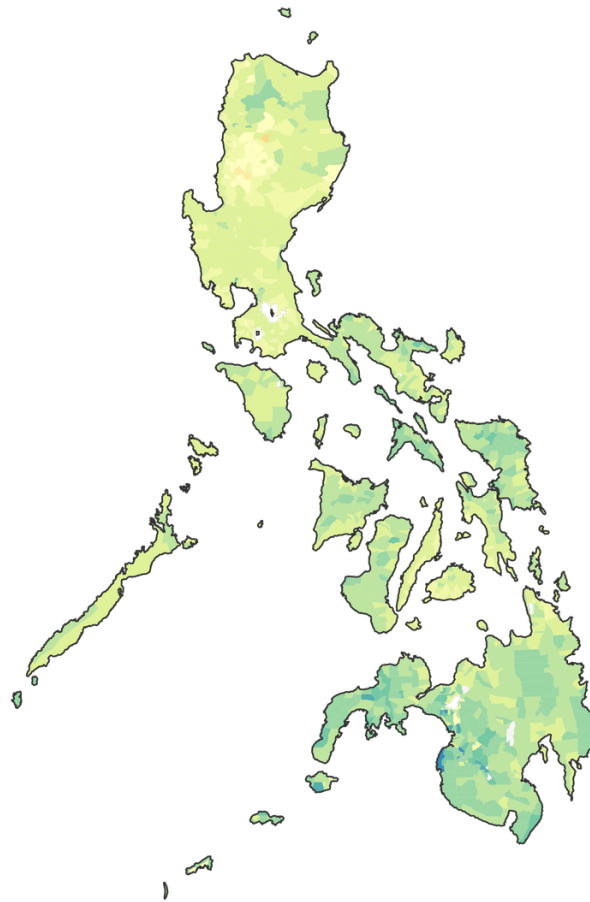


Figure 77: The Philippines, CGFR (Top-200 Friends), Unified Scale

[Back to Index](#)

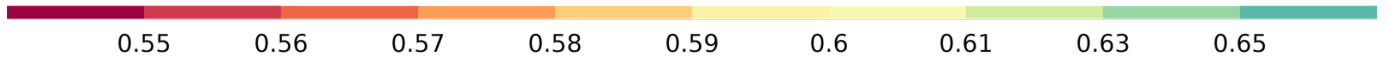
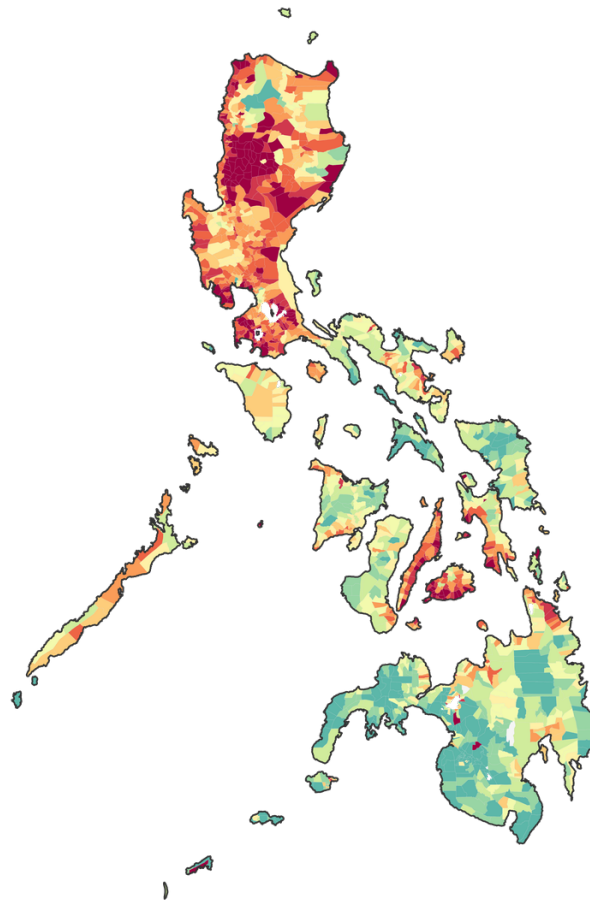


Figure 78: The Philippines, CGFR (Top-200 Friends), Decile Scale

[Back to Index](#)

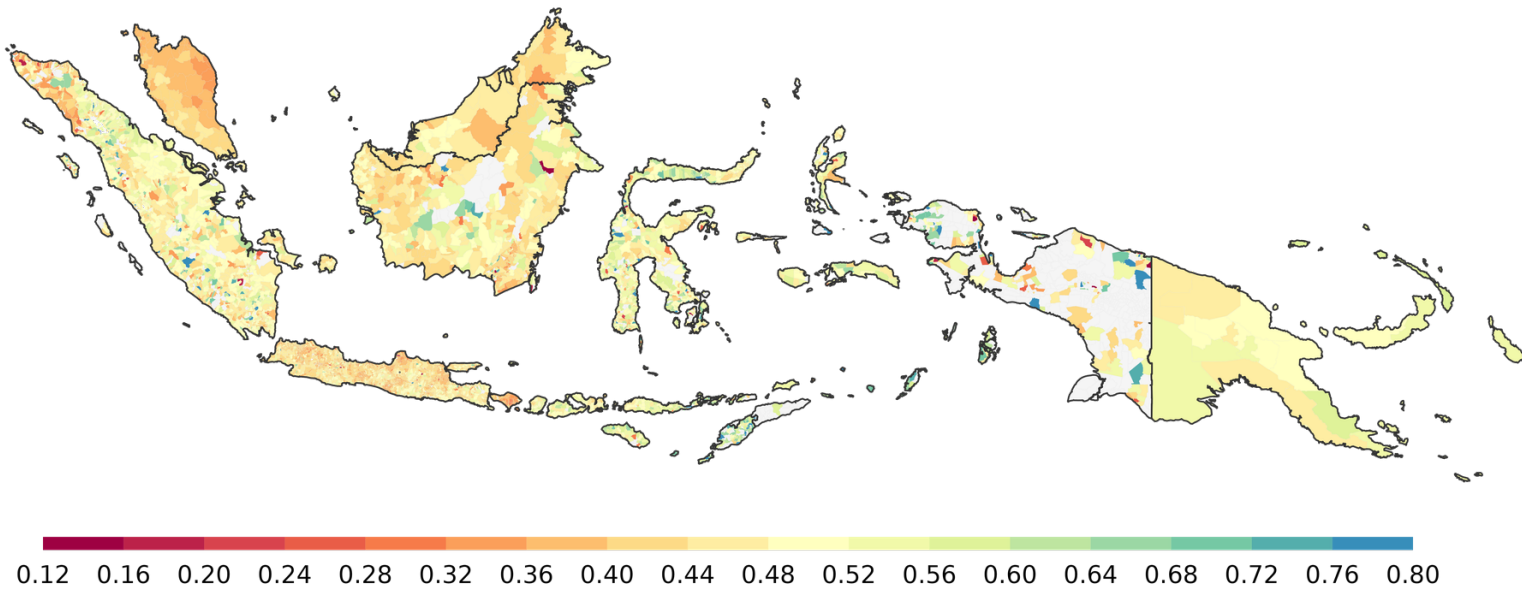


Figure 79: Maritime Southeast Asia, CGFR (Top-10 Friends), Unified Scale

[Back to Index](#)



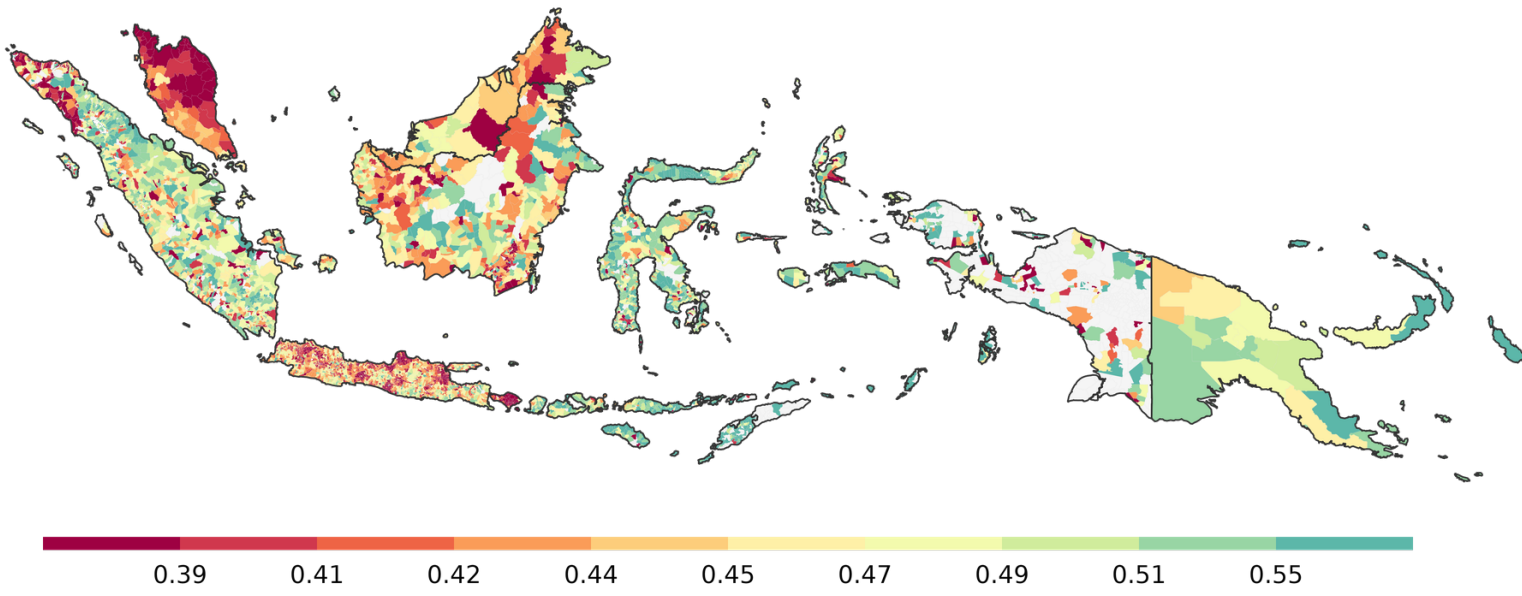


Figure 80: Maritime Southeast Asia, CGFR (Top-10 Friends), Decile Scale

[Back to Index](#)

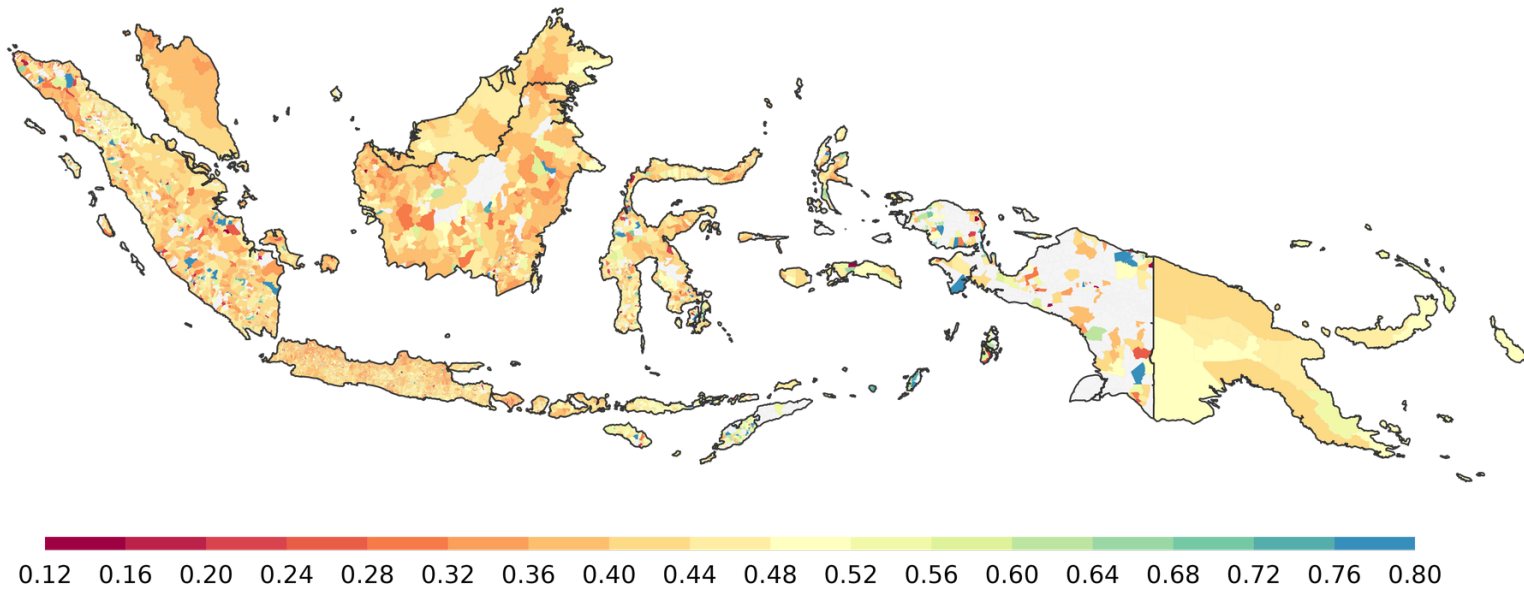


Figure 81: Maritime Southeast Asia, CGFR (Top-25 Friends), Unified Scale

[Back to Index](#)

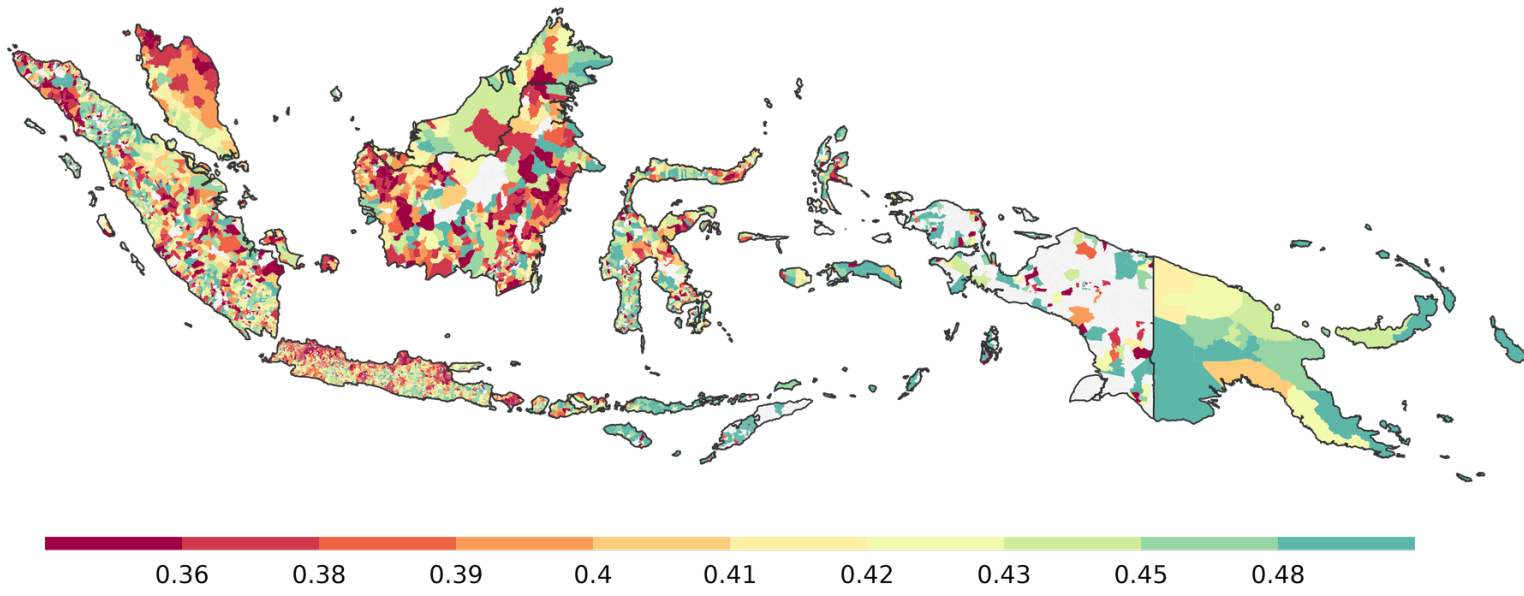


Figure 82: Maritime Southeast Asia, CGFR (Top-25 Friends), Decile Scale

[Back to Index](#)

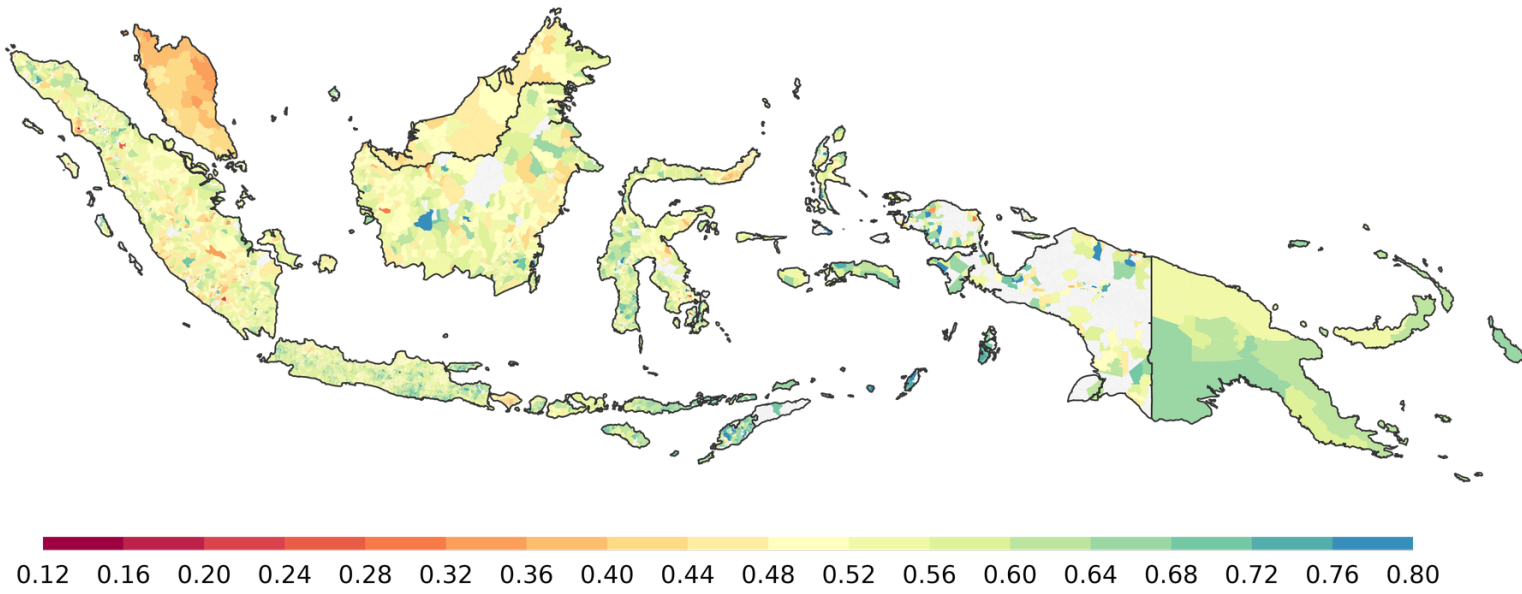


Figure 83: Maritime Southeast Asia, CGFR (Top-200 Friends), Unified Scale

[Back to Index](#)

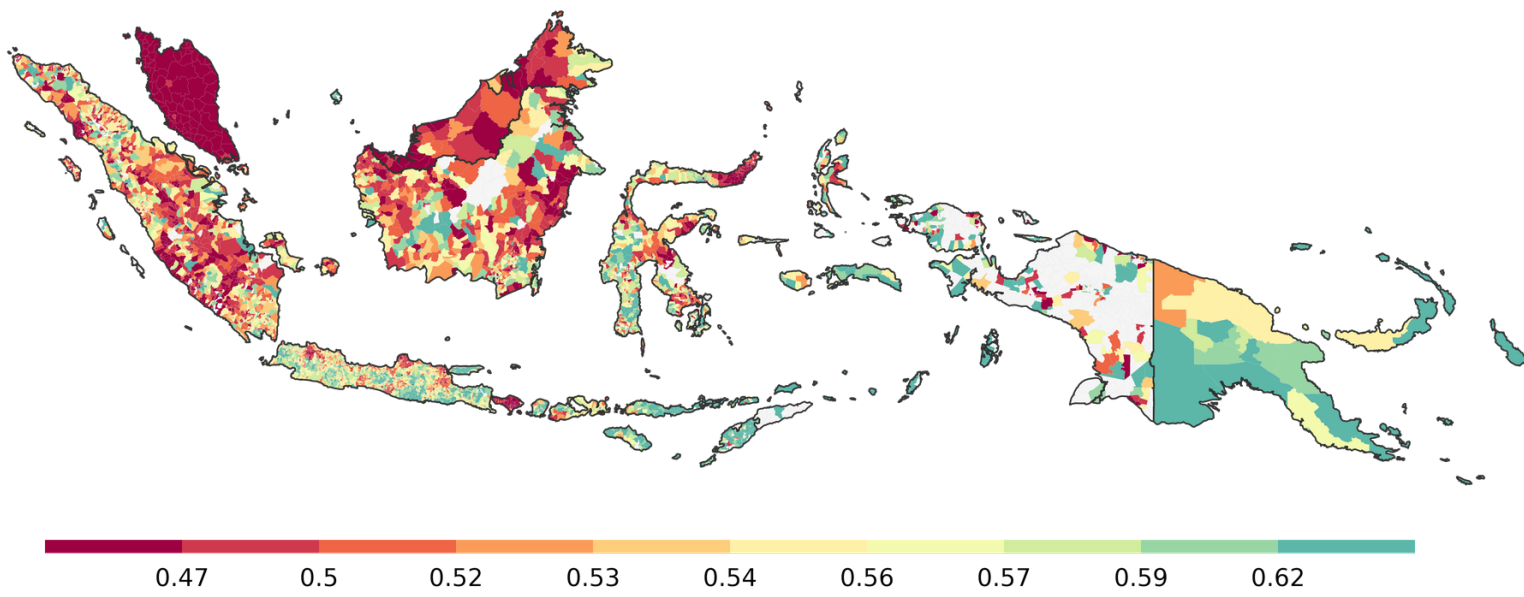


Figure 84: Maritime Southeast Asia, CGFR (Top-200 Friends), Decile Scale

[Back to Index](#)